# Langlade Co - Parrish

54A
54
HWY 17
6
5
LITTLE BASS LAKE RD
STILL WELL RD
Little Bass Lake
Otter Lake
TWO IS LAND LAKE RD
Perch Lake
7
8
Stevens Pond
Two Island Lake
CTY RD Q
18
17
PINE RD
Prairie River
Lake Two
Lake One
FIRST LAKE RD

See Page 2

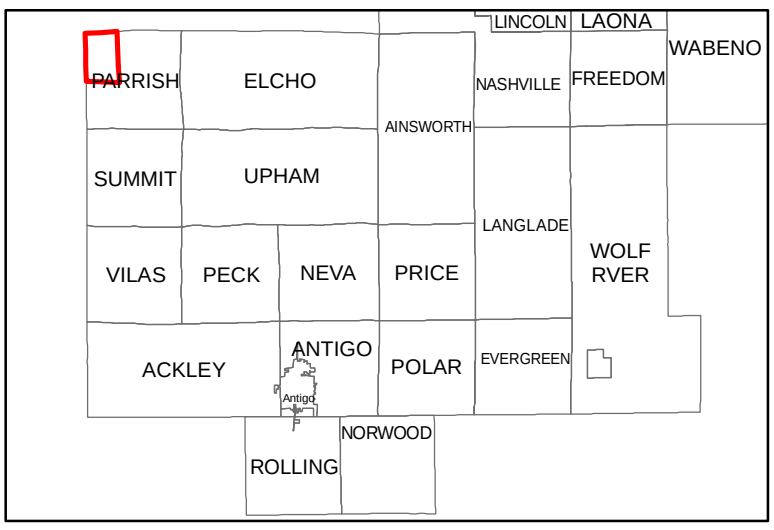


See Page 36

## Legend

**Snowmobile Trails**

**Confidence**

High

Low

Intersections

N

1,800 900 0 1,800 Feet

Maps Created By: North Central Wisconsin Regional Planning Commission

# Langlade Co - Parrish

See Page 1

See Page 3

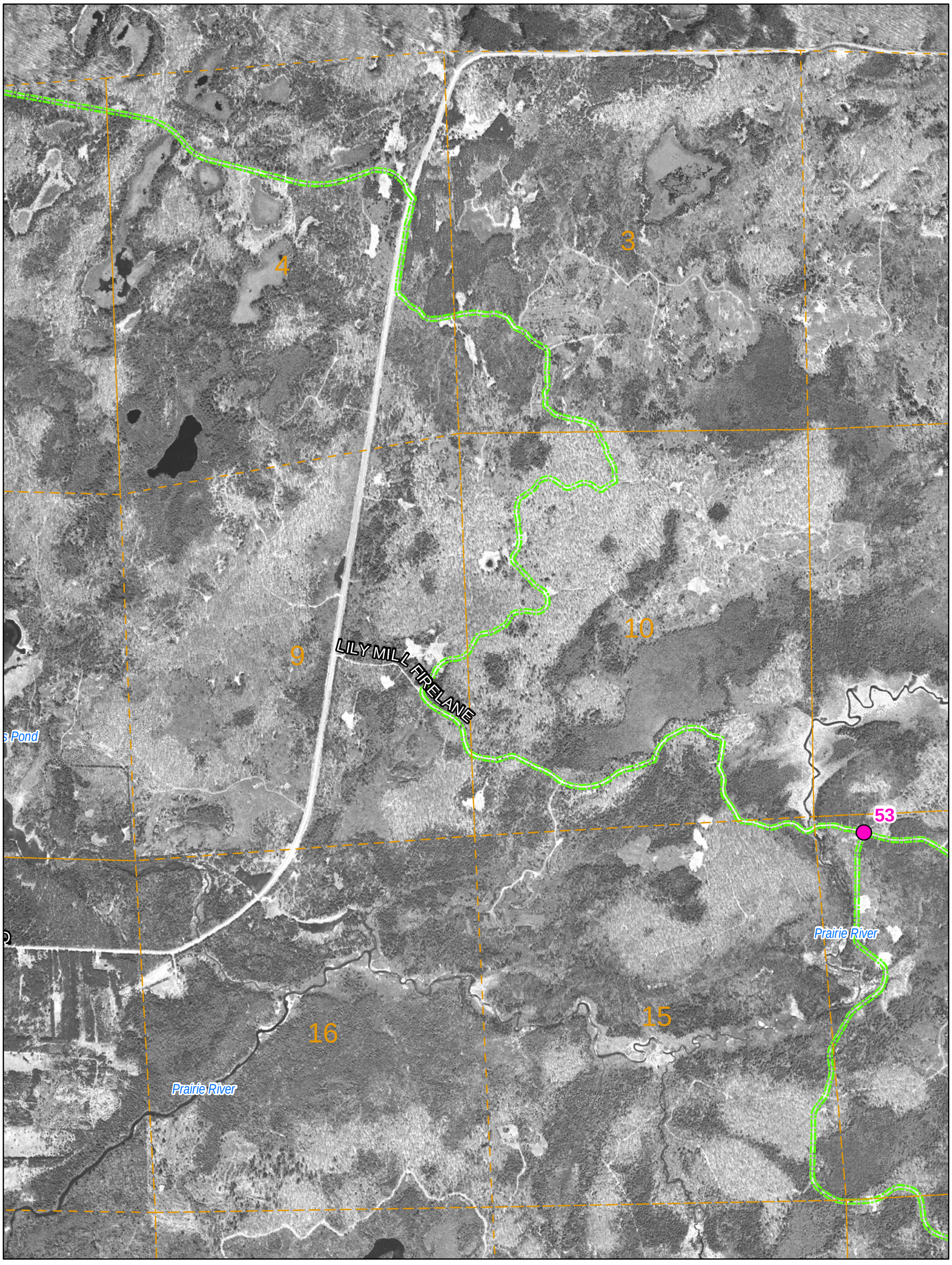


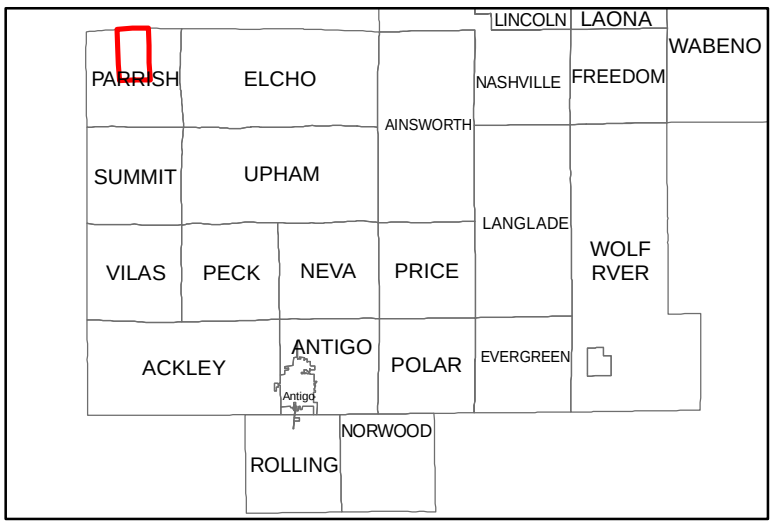


See Page 35

## Legend

### Snowmobile Trails

**Confidence**

High

Low

Intersections

N

1,800 900 0 1,800 Feet

Maps Created By: North Central Wisconsin Regional Planning Commission

# Langlade Co - Parrish

See Page 2

See Page 4

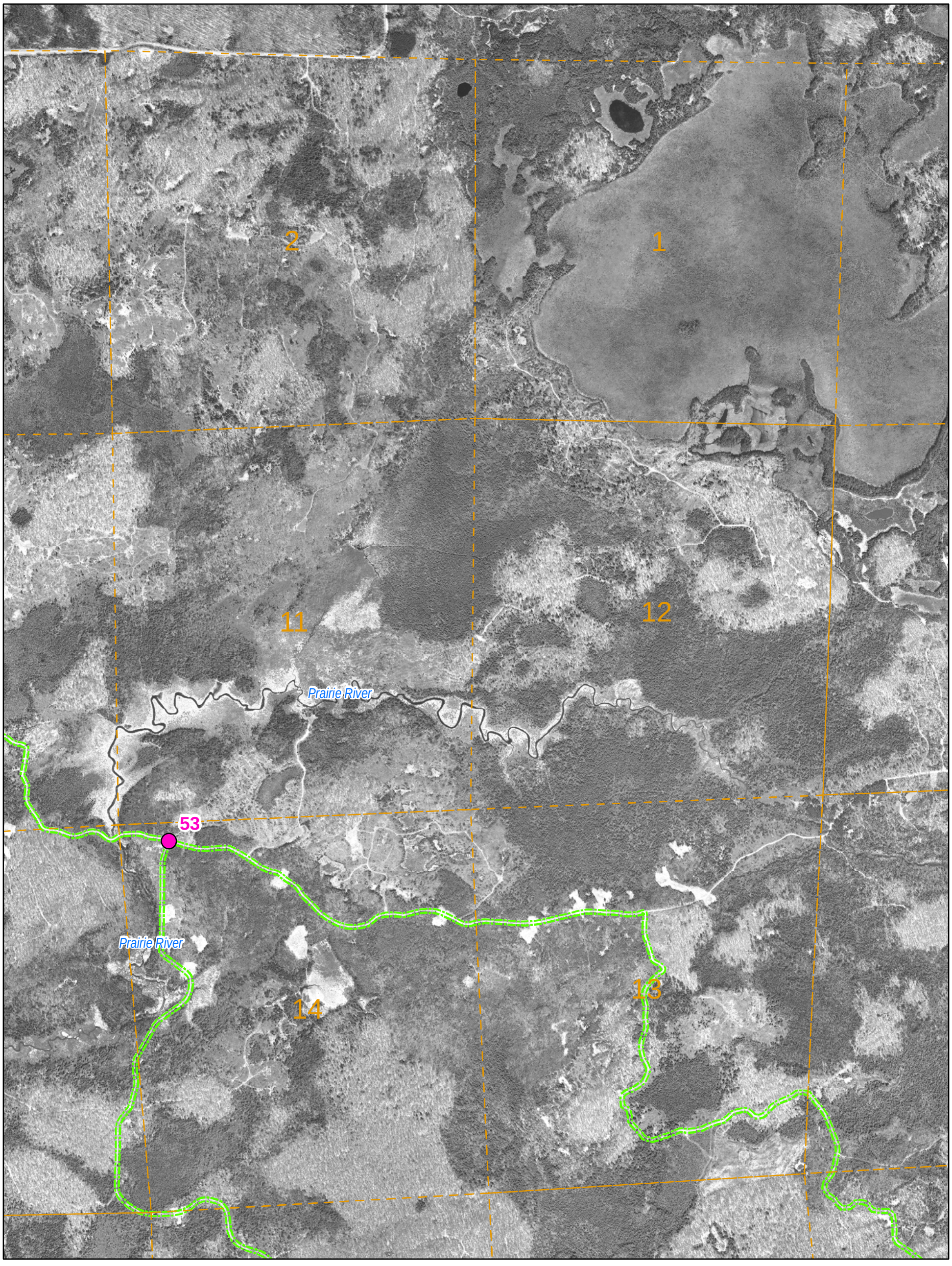


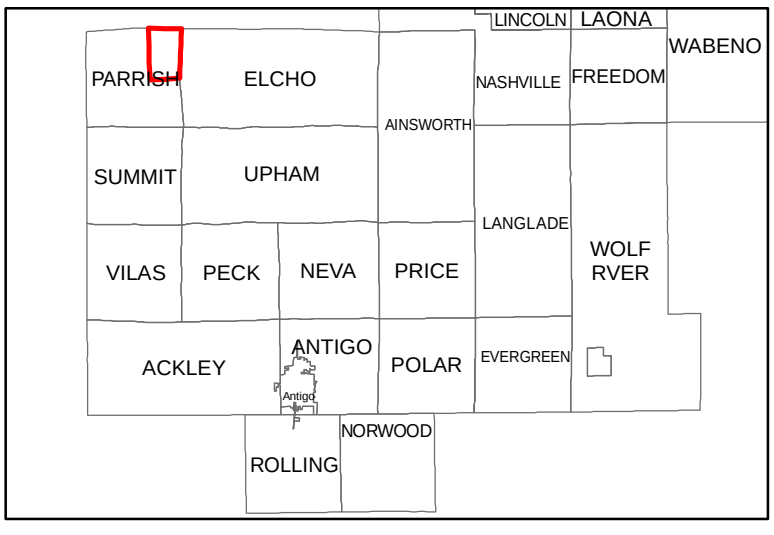


See Page 34

## Legend

### Snowmobile Trails

**Confidence**

High

Low

Intersections

N

1,800 900 0 1,800 Feet

Maps Created By: North Central Wisconsin Regional Planning Commission

# Langlade Co - Elcho

See Page 3

See Page 5

See Page 33




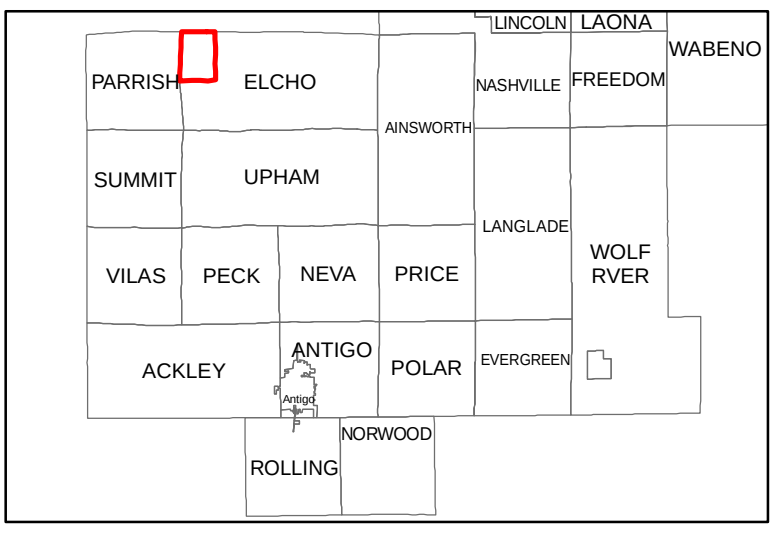


## Legend

**Snowmobile Trails**

**Confidence**

High

Low

Intersections

N

1,750 875 0 1,750 Feet

Maps Created By: North Central Wisconsin Regional Planning Commission

# Langlade Co - Elcho

See Page 4

See Page 6




See Page 32

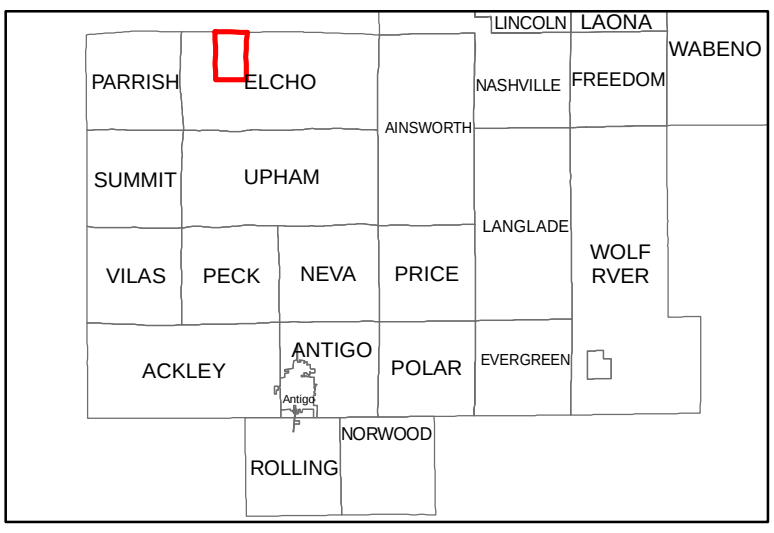


## Legend

**Snowmobile Trails**

**Confidence**

High

Low

Intersections

N

1,700 850 0 1,700 Feet

Maps Created By: North Central Wisconsin Regional Planning Commission

# Langlade Co - Elcho

See Page 5

See Page 7

OLD ELCHO RD
POPPLE LN
Upper First Lake
Lower First Lake
Jordan Lake
2
1
11
12
14
13
PARK WAY LN
HWY 45
LAGOON LN
NITECKI RD
Otter Lake
EVIE LN
ENTERPRISE LAKE RD
ANTIGO ST
MINOLA ST
DORR ST
ELMO ST
ELK ST
COLE ST
58
59
BALSAM LN

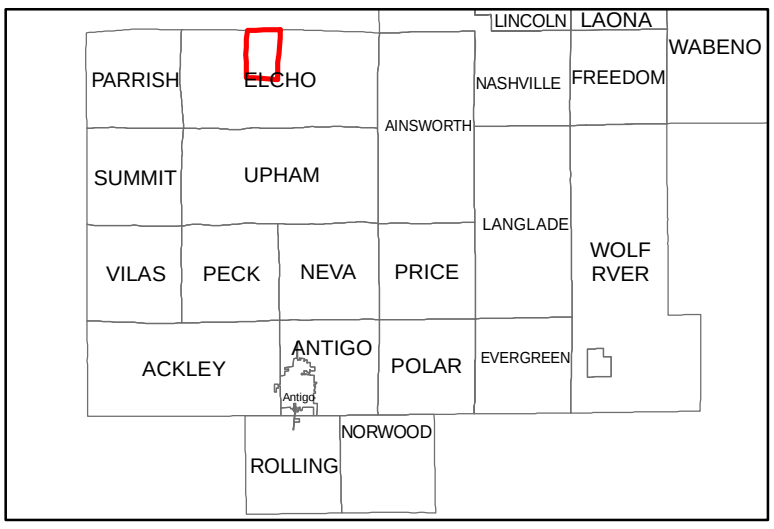


See Page 31

## Legend

### Snowmobile Trails

**Confidence**

High

Low

Intersections

N

1,750 875 0 1,750 Feet

Maps Created By: North Central Wisconsin Regional Planning Commission

See Page 9

# Langlade Co - Elcho

See Page 6

See Page 8

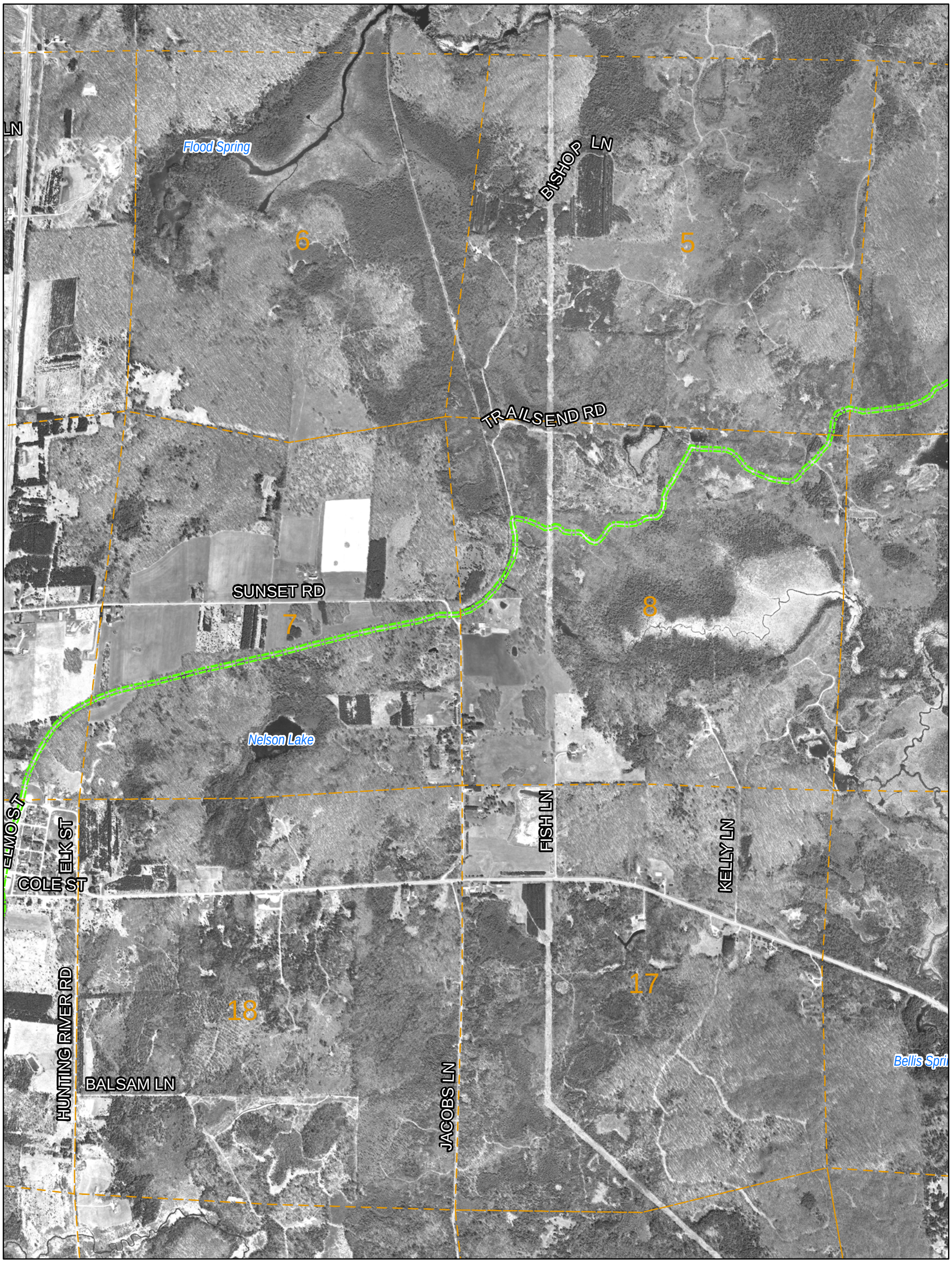


See Page 30

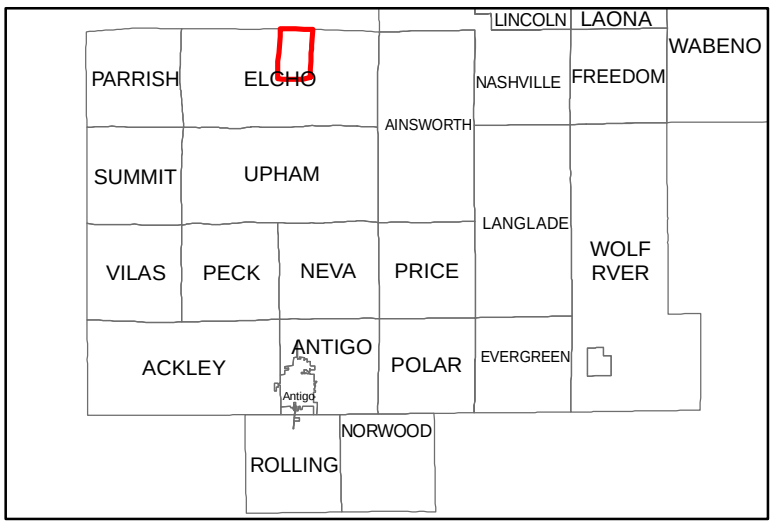


## Legend

### Snowmobile Trails

**Confidence**

High

Low

Intersections

N

1,800 900 0 1,800 Feet

Maps Created By: North Central Wisconsin Regional Planning Commission

See Page 9

# Langlade Co - Elcho

See Page 7

See Page 10

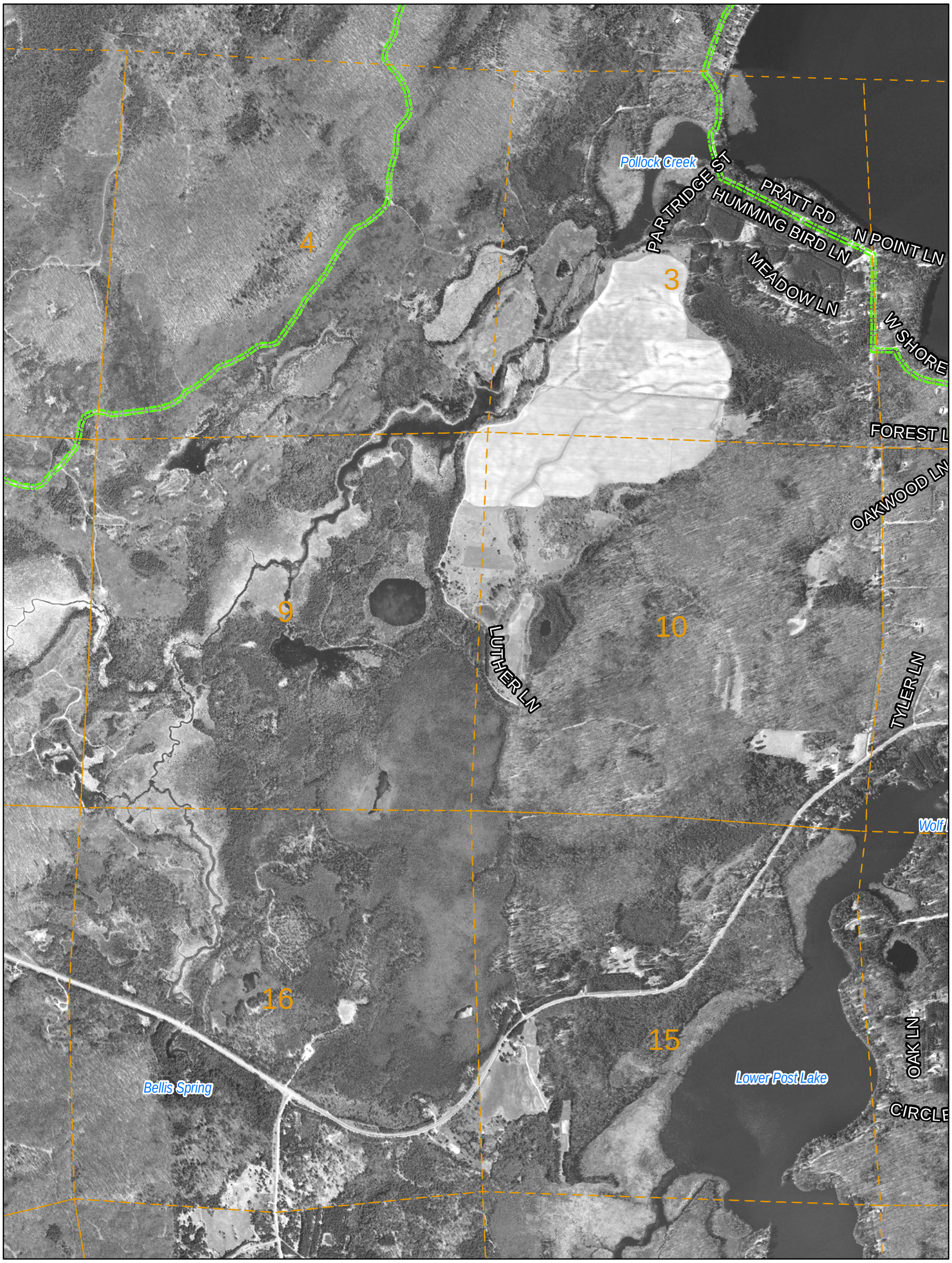


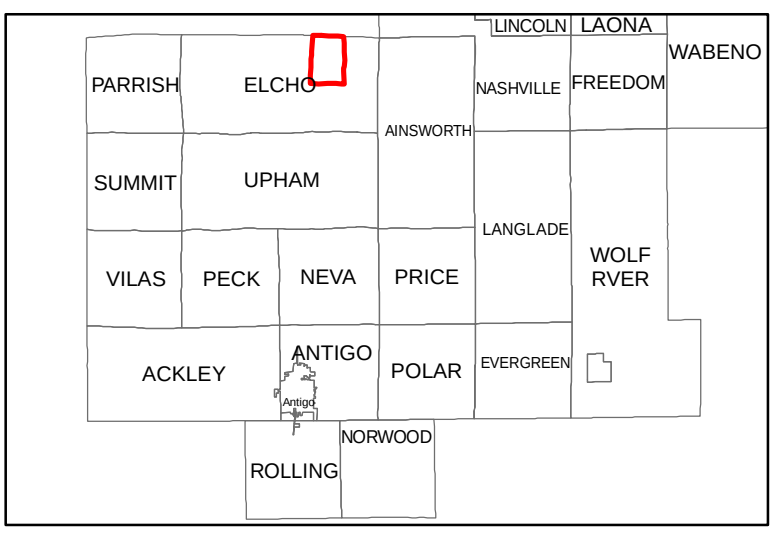


See Page 29

## Legend

**Snowmobile Trails**

**Confidence**

High

Low

Intersections

N

1,750 875 0 1,750 Feet

Maps Created By: North Central Wisconsin Regional Planning Commission

# Oneida Co - Schoepke

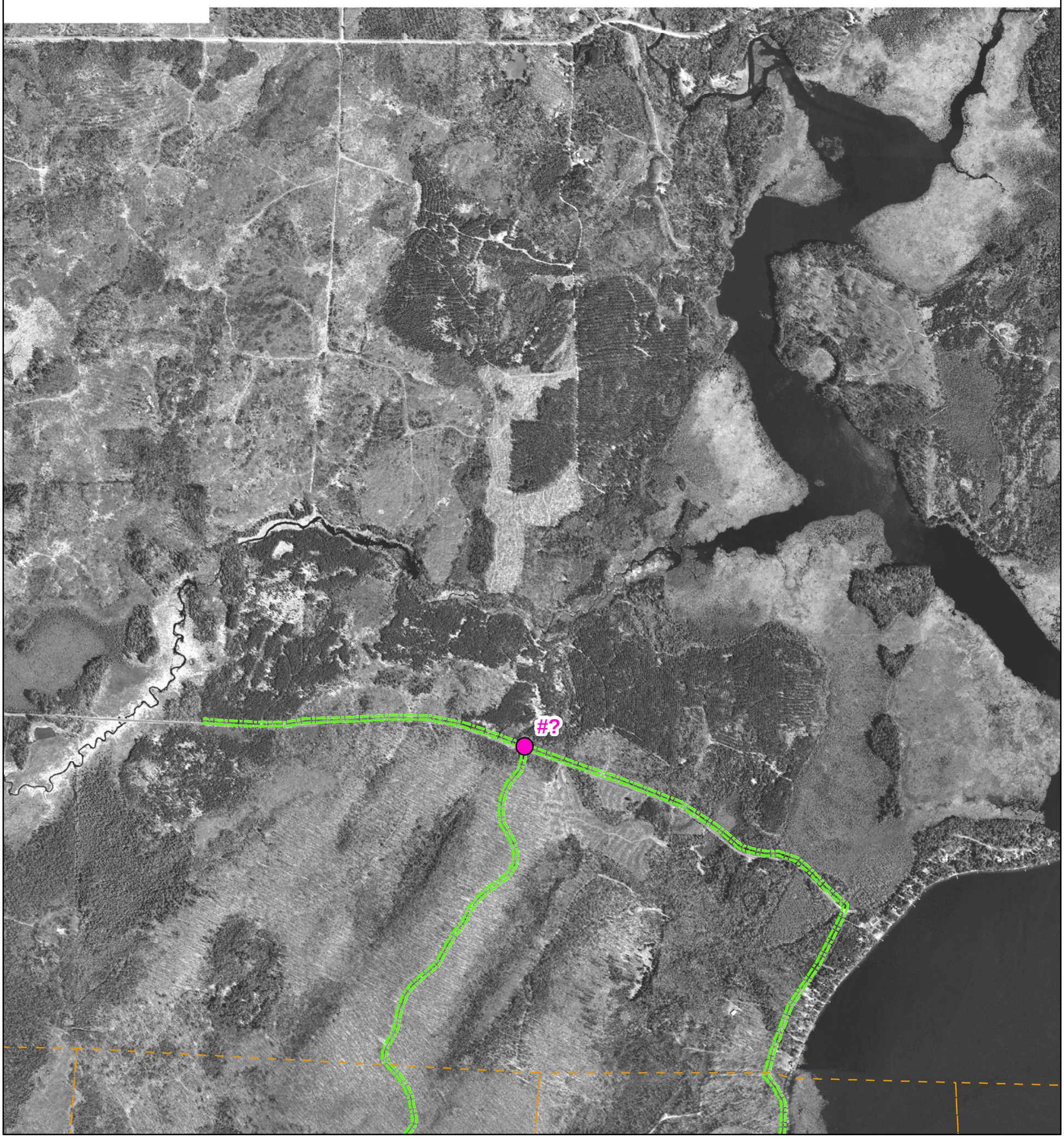


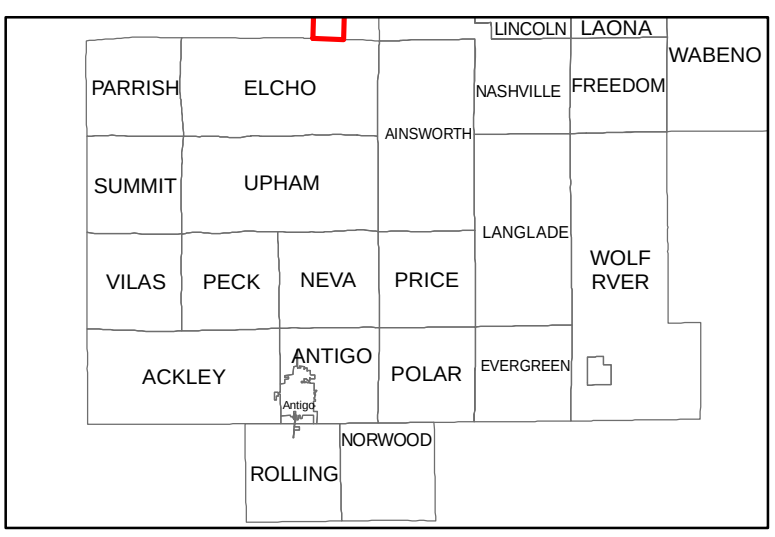


See Page 8

## Legend

### Snowmobile Trails

**Confidence**

High

Low

Intersections

N

1,600 800 0 1,600 Feet

Maps Created By: North Central Wisconsin Regional Planning Commission

See Page 9

# Langlade Co - Elcho

See Page 8

See Page 11

PINE LN
RD
N POINT LN
RD LN
LN
W SHORE D R
FOREST LN
OAKWOOD LN
2
1
Upper Post Lake
POST LAKE D R
CTY RD Z
APACHE LN
WARG RD
WARG LN
11
POINT LN
12
TYLER LN
MAPLE LN
TURTLE LAKE DR
JACK PINE LN
79
78
Wolf River
WOLF RIVER PARK RD
TURTLE LAKE RD
WHITE TAIL LN
Mud Creek
14
13
OAK LN
ake
CIRCLE DR
CLEAR LAKE RD
Wolf River
Swamp Creek
Wolf River
Wamin Lake

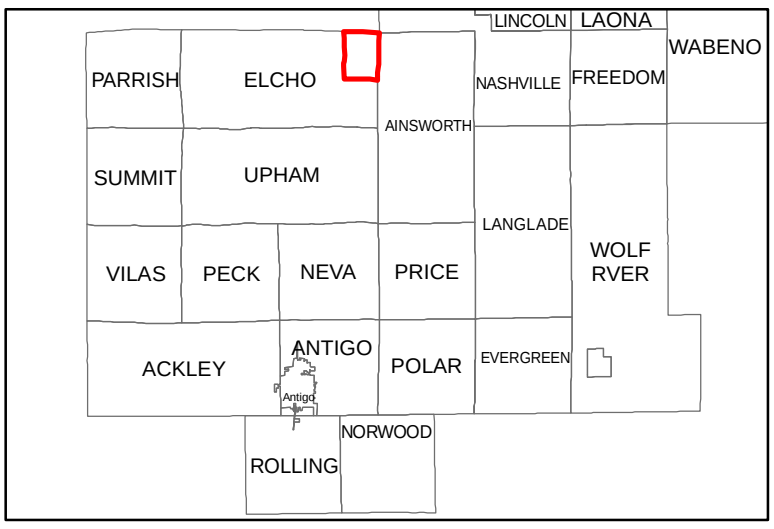


See Page 28

## Legend

### Snowmobile Trails

**Confidence**

High

Low

Intersections

N

1,700 850 0 1,700 Feet

Maps Created By: North Central Wisconsin Regional Planning Commission

# Langlade Co - Ainsworth

See Page 10

See Page 12

6

5

7

8

CTY RD K

18

17

LOST LAKE RD

Swamp Creek

Wolf River

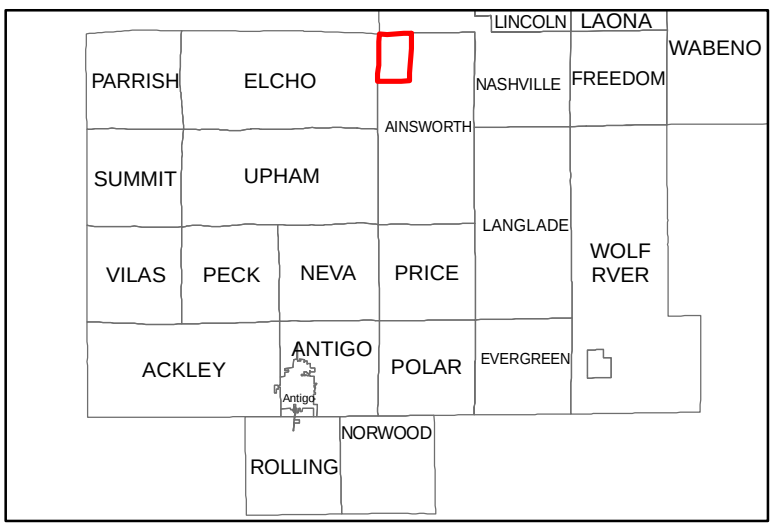


See Page 27

## Legend

**Snowmobile Trails**

**Confidence**

High

Low

Intersections

N

1,700 850 0 1,700 Feet

Maps Created By: North Central Wisconsin Regional Planning Commission

# Langlade Co - Ainsworth

See Page 11

See Page 13

See Page 26

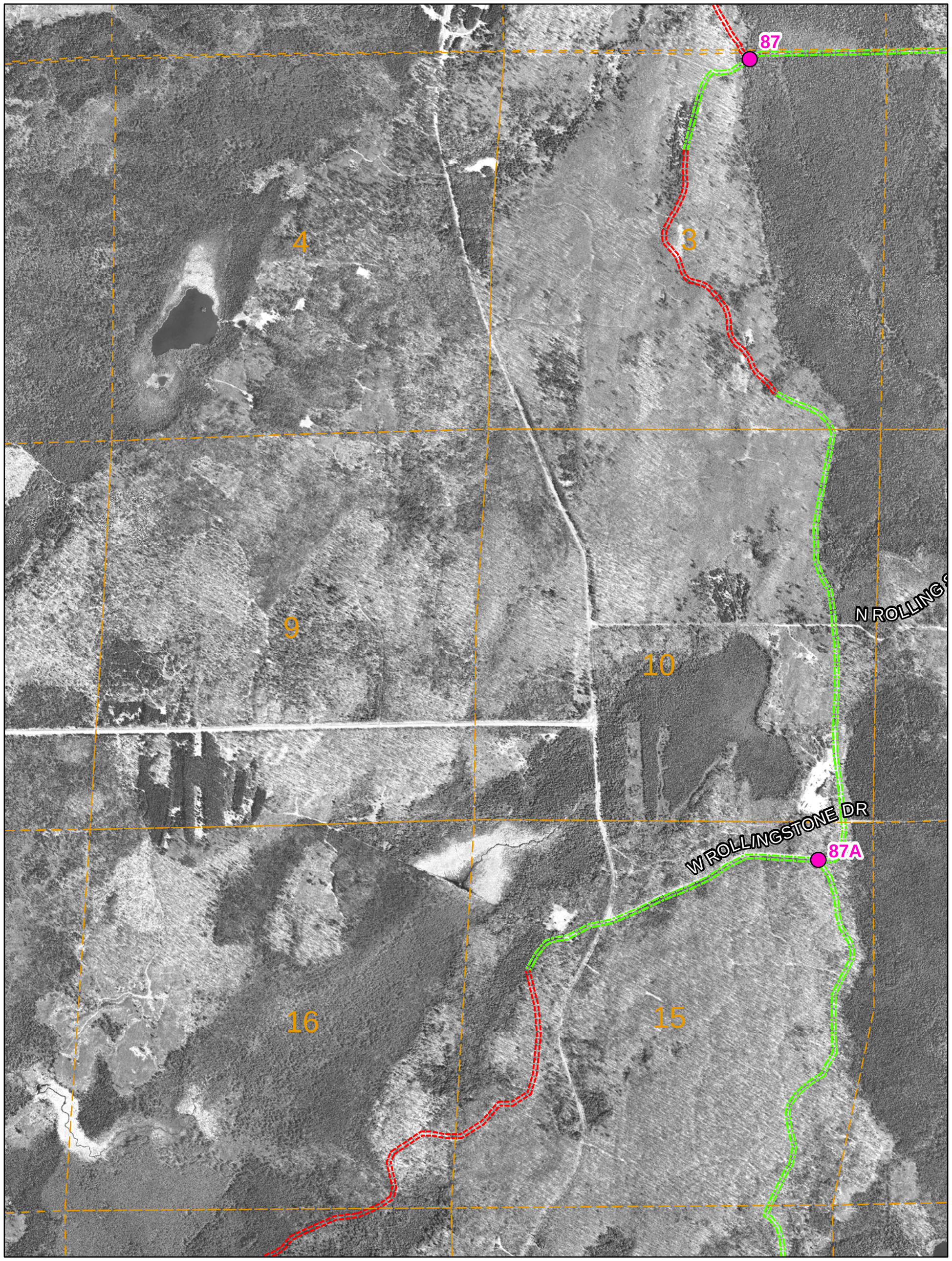


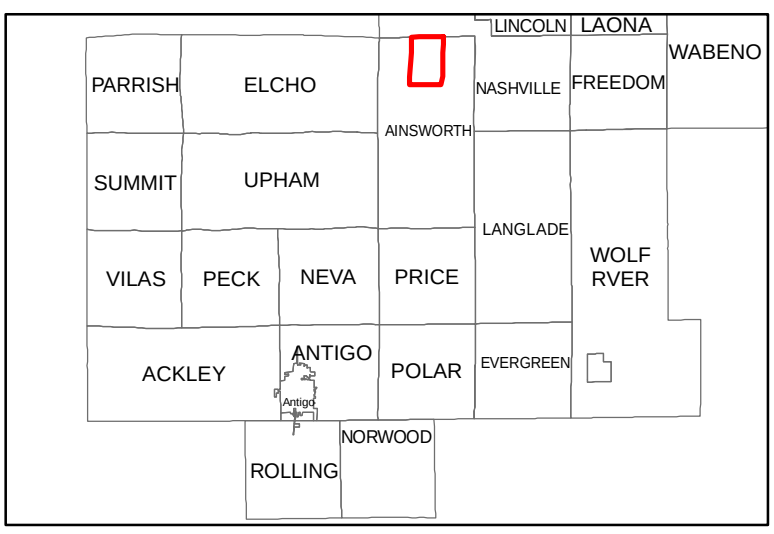


## Legend

### Snowmobile Trails

**Confidence**

High

Low

Intersections

N

1,700 850 0 1,700 Feet

Maps Created By: North Central Wisconsin Regional Planning Commission

# Langlade Co - Ainsworth

See Page 12

See Page 14

Little Sand Lake

1

2

11

12

13

14

N ROLLING STONE LAKE RD

GSTONE DR

87A

Rolling Stone Lake

EAST SHORE RD

PINECREST LN

E WALLEYE LN

OUR DR

LEITH DR

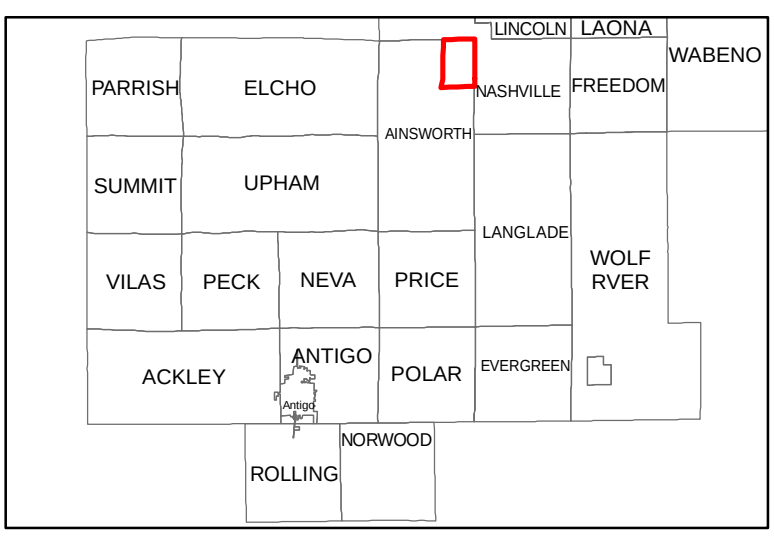


See Page 25

## Legend

### Snowmobile Trails

**Confidence**

High

Low

Intersections

N

1,700 850 0 1,700 Feet

Maps Created By: North Central Wisconsin Regional Planning Commission

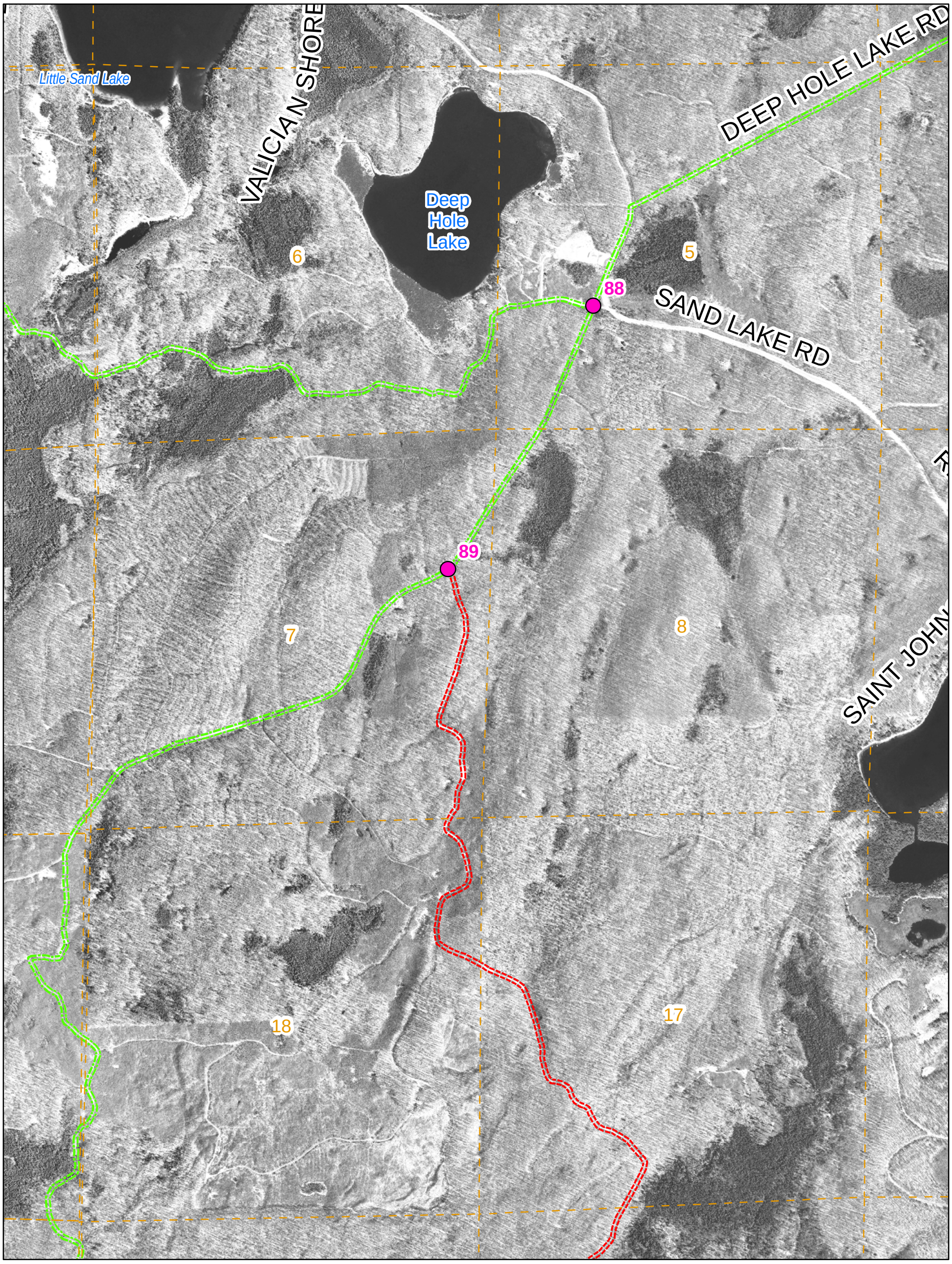


See Page 13

See Page 15

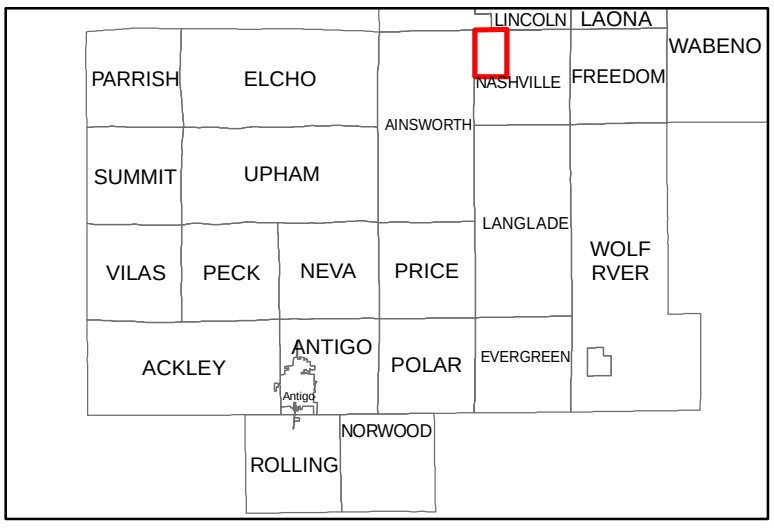


See Page 24

## Legend

### Snowmobile Trails

**Confidence**

High

Low

Intersections

N

1,700 850 0 1,700 Feet

Maps Created By: North Central Wisconsin Regional Planning Commission

HOLE LAKE RD

WALSH LAKE RD

RD

4

3

WILDERNESS LN

Walsh Lake

Kimberly Lake

Clark Lake

Cook Lake

RED FOX TR

JUNGLE LAKE RD

SAINT JOHNS LN

9

10

Saint Johns Lake

JOSIE LN

Crawford Lake

16

15

LILY LAKE LN

Lily

KE RD

S LILY LA

See Page 14

See Page 16

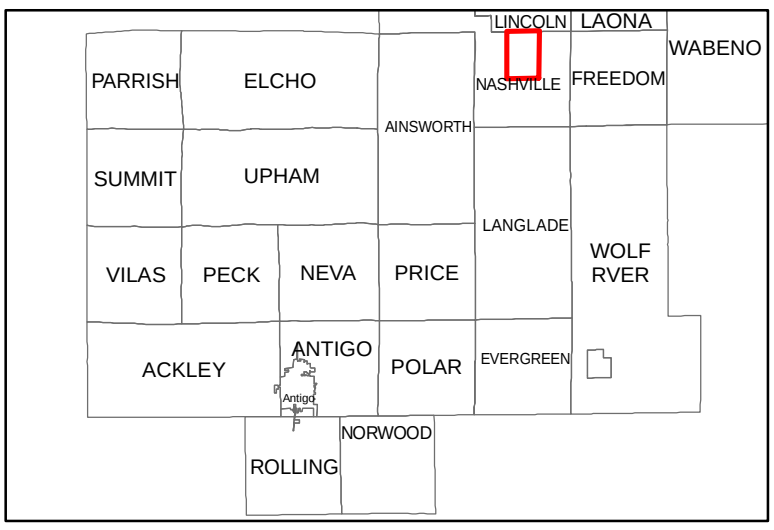


See Page 23

## Legend

**Snowmobile Trails**

**Confidence**

High

Low

Intersections

N

1,700 850 0 1,700 Feet

Maps Created By: North Central Wisconsin Regional Planning Commission

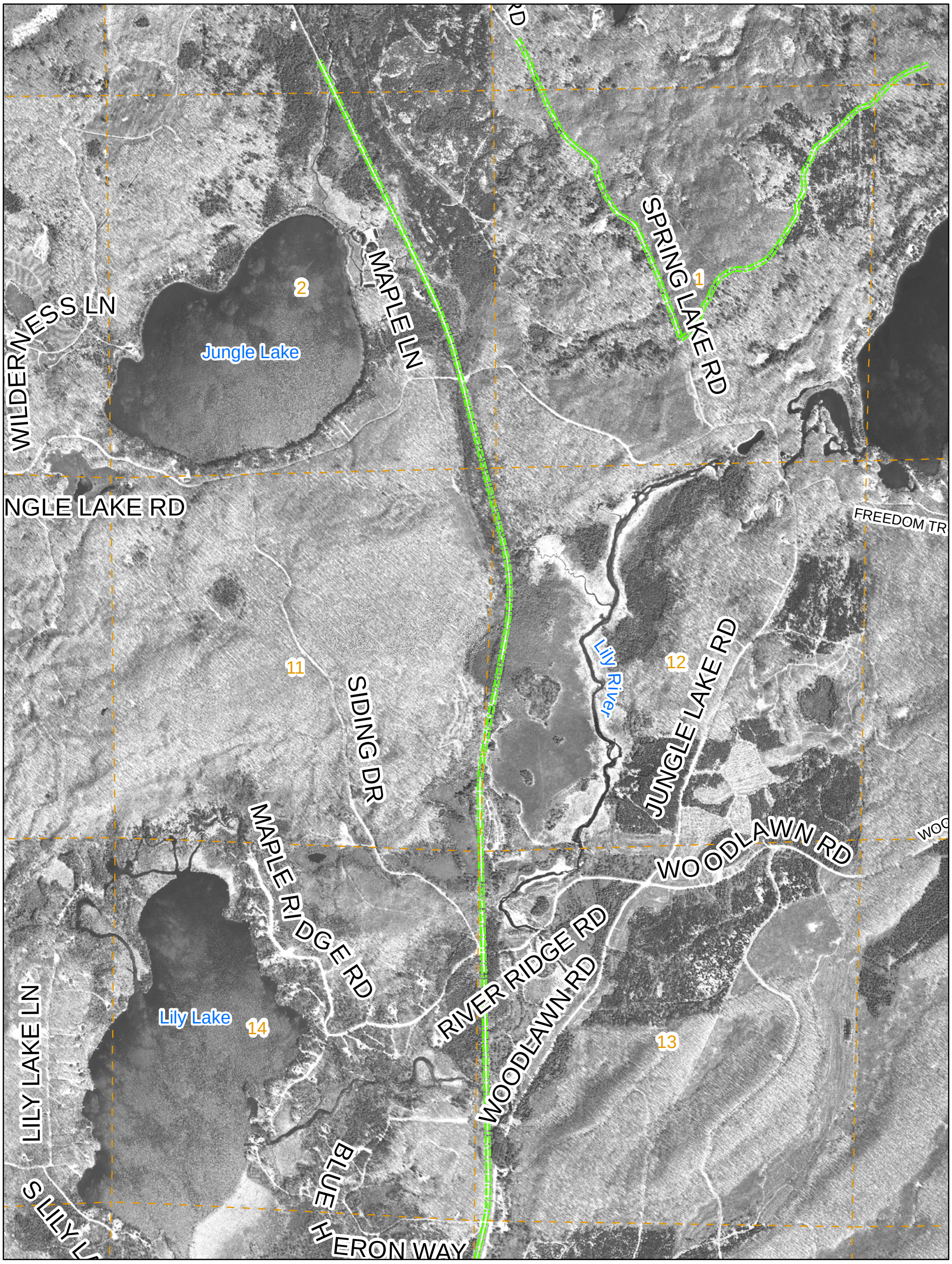


See Page 15

See Page 17

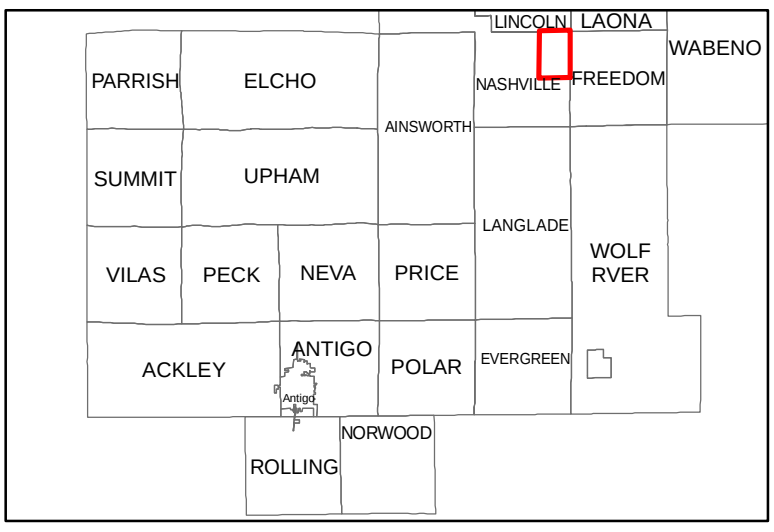


See Page 22

## Legend

**Snowmobile Trails**

**Confidence**

High

Low

Intersections

N

1,700 850 0 1,700 Feet

Maps Created By: North Central Wisconsin Regional Planning Commission

# Forest Co - Freedom

See Page 16

See Page 18

KRAHN CT
HAMILTON DR
ROBERTS LAKE RD
MAPLE RD
HIMLEY LAKE RD
Roberts Lake
ROBERTS LAKE LANDING RD
MAPLE HEIGHTS RD
6
5
SWITZER'S POINT LN
SWITZER'S POINT RD
BAYSHORE RD
MACARTHUR TR
FREEDOM TR
FOREST DR
SWITZER'S POINT RD
7
8
WOODLAWN RD
WOODLAWN RD
BUCK RUN
BIG BEAR RUN
17
BUCK RUN
FISHER DR
PORCUPINE RUN
N SHORE DR
18
MACARTHUR TR
TRAILS END DR
Little Long Lake
N SHORE DR
S SHORE DR
LONG LAKE LN

See Page 21

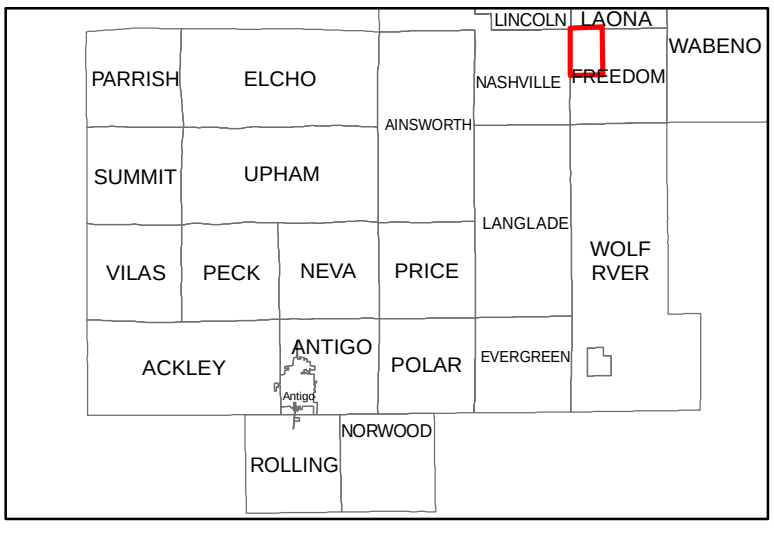


## Legend

### Snowmobile Trails

**Confidence**

High

Low

Intersections

N

1,700 850 0 1,700 Feet

Maps Created By: North Central Wisconsin Regional Planning Commission

# Forest Co - Freedom

See Page 17

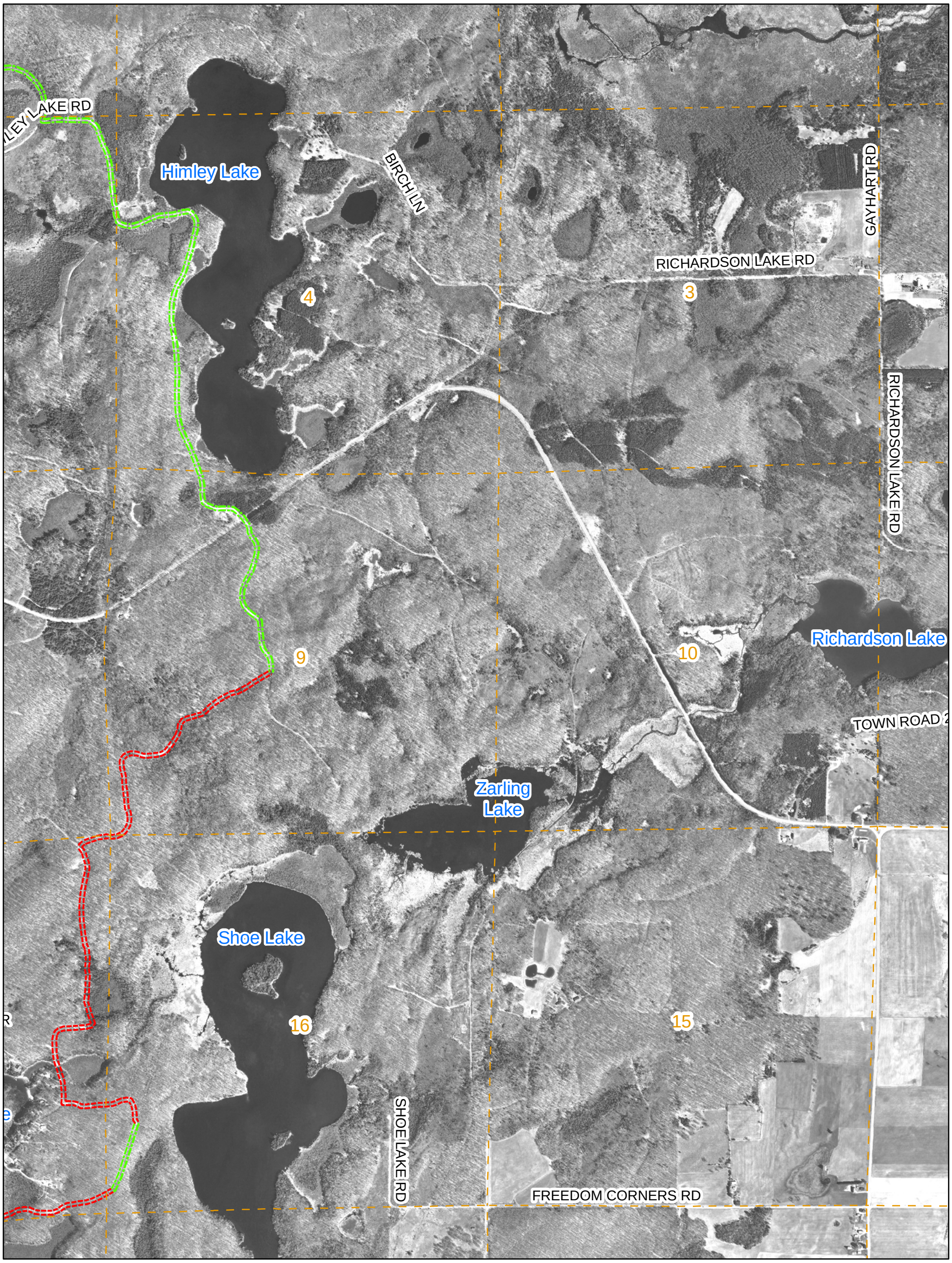


See Page 20

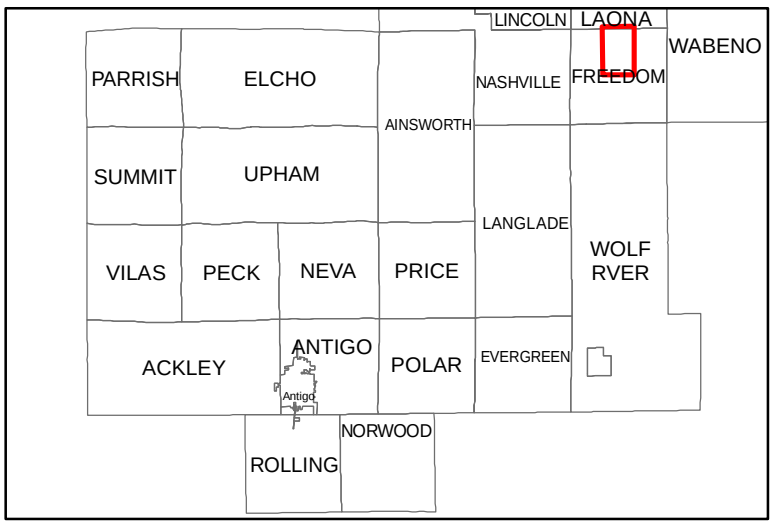


## Legend

### Snowmobile Trails

**Confidence**

High

Low

Intersections

N

1,700 850 0 1,700 Feet

Maps Created By: North Central Wisconsin Regional Planning Commission

See Page 18

# Forest Co - Freedom

See Page 20

MILE RD
OLD 52 LN
23
RANGE LINE RD
24
Range Line Creek
TORPEE LN
25
26
MALLOW LN
RANGE LINE RD
35
36
GLADE

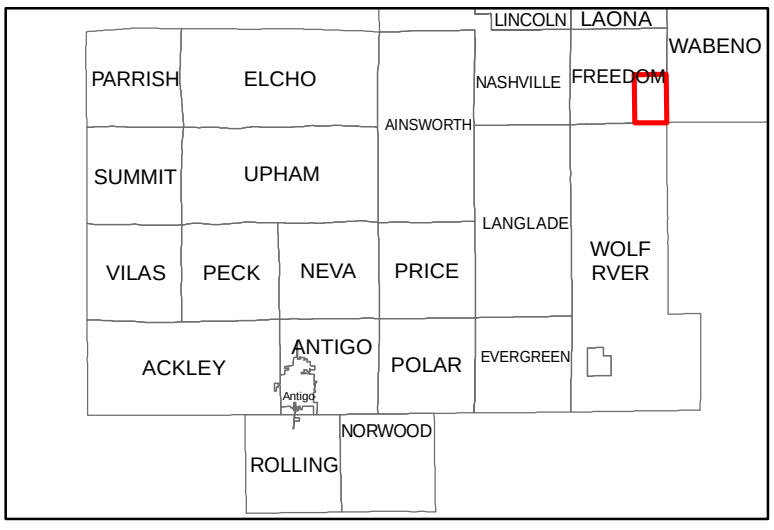


See Page 53

## Legend

**Snowmobile Trails**

**Confidence**

High

Low

Intersections

N

1,700 850 0 1,700 Feet

Maps Created By: North Central Wisconsin Regional Planning Commission

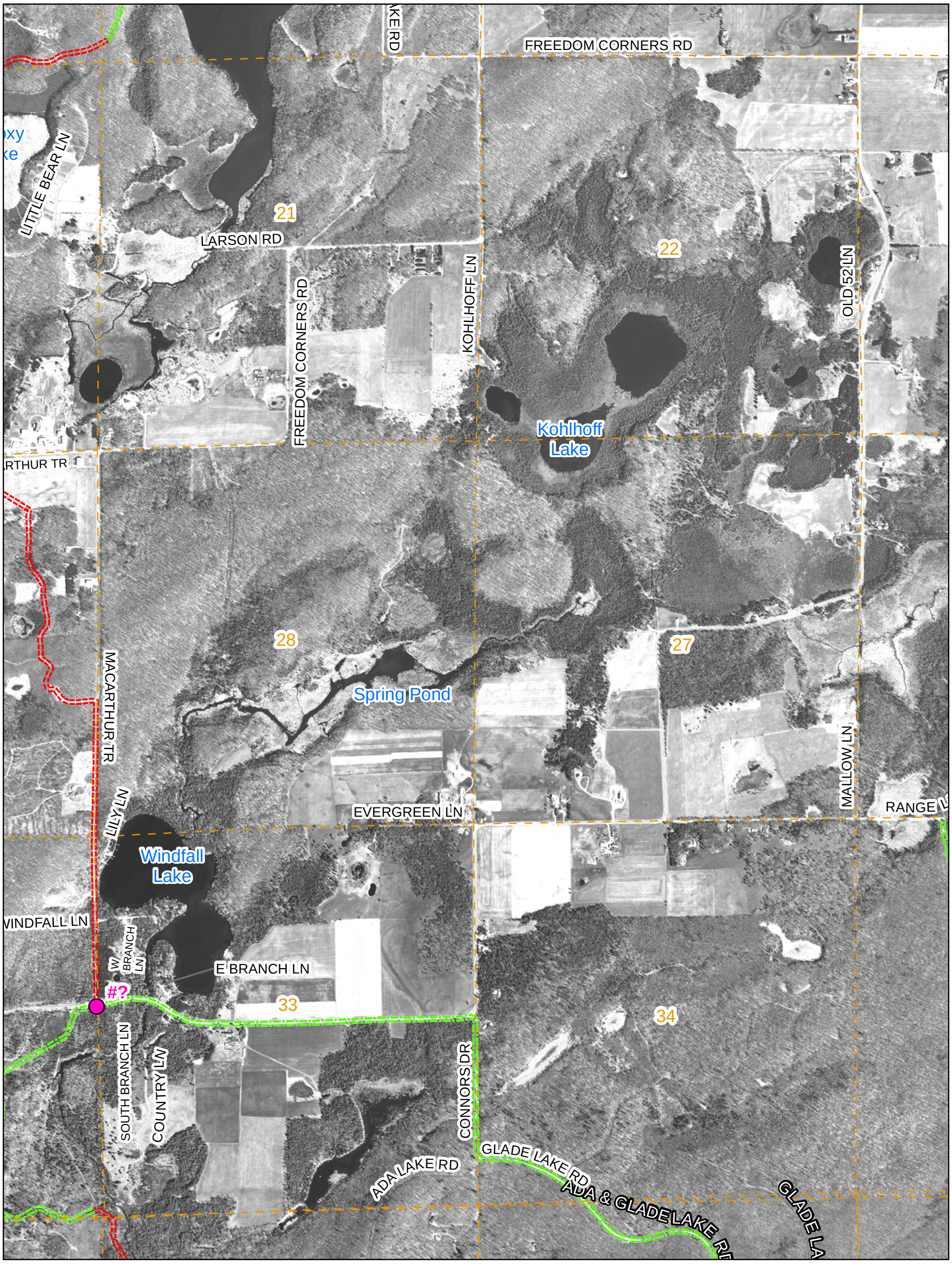


See Page 21

See Page 19

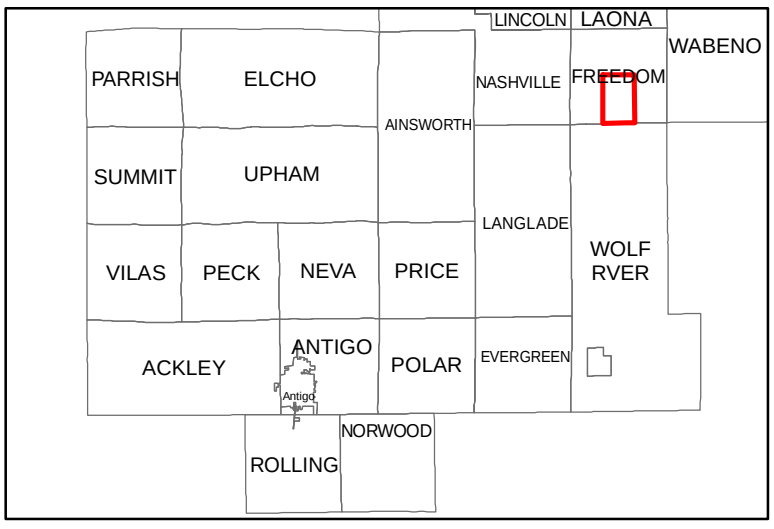


See Page 52

## Legend

**Snowmobile Trails**

**Confidence**

High

Low

Intersections

N

1,750 875 0 1,750 Feet

Maps Created By: North Central Wisconsin Regional Planning Commission

See Page 17

# Forest Co - Freedom

See Page 22

See Page 20

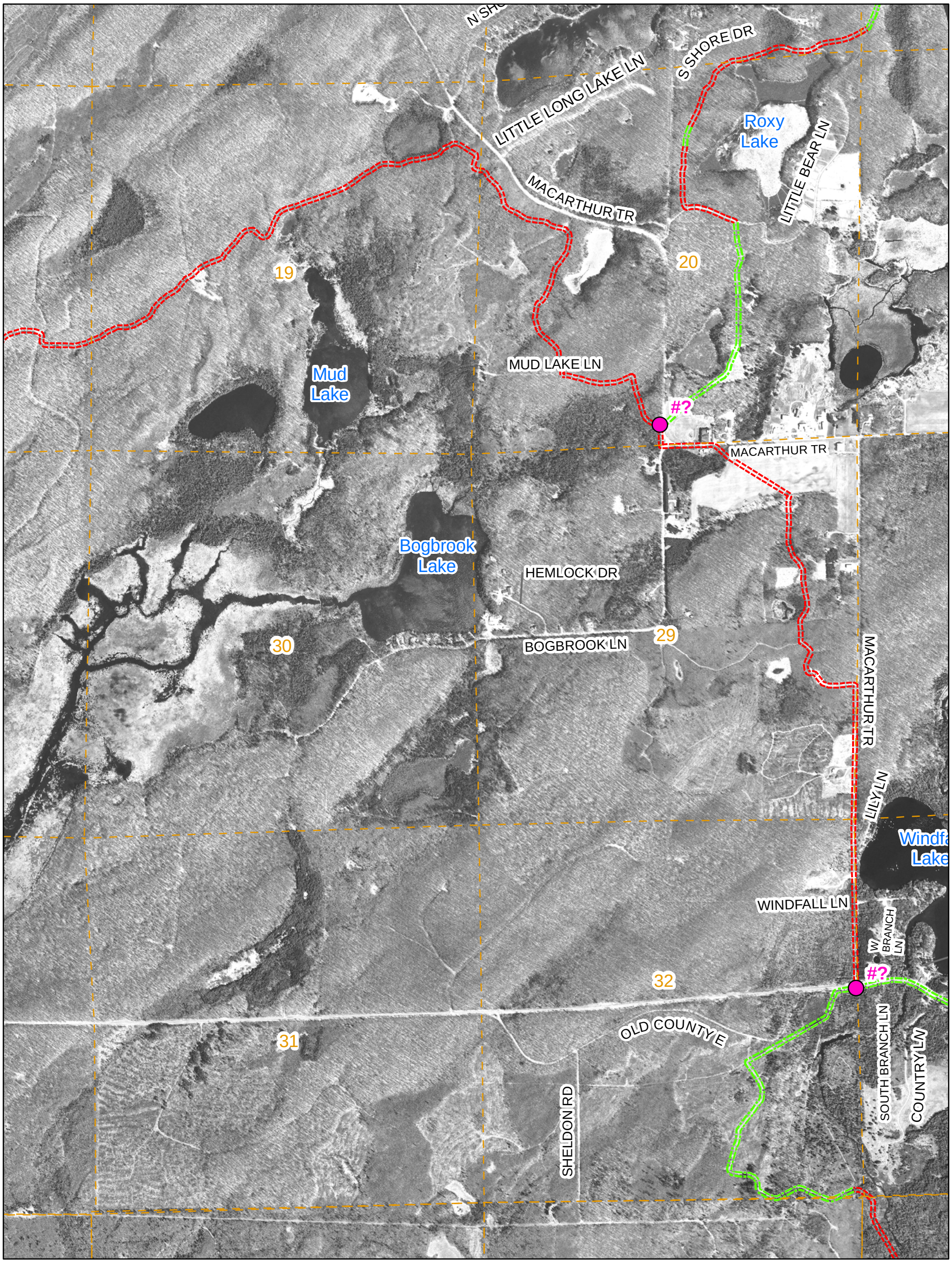


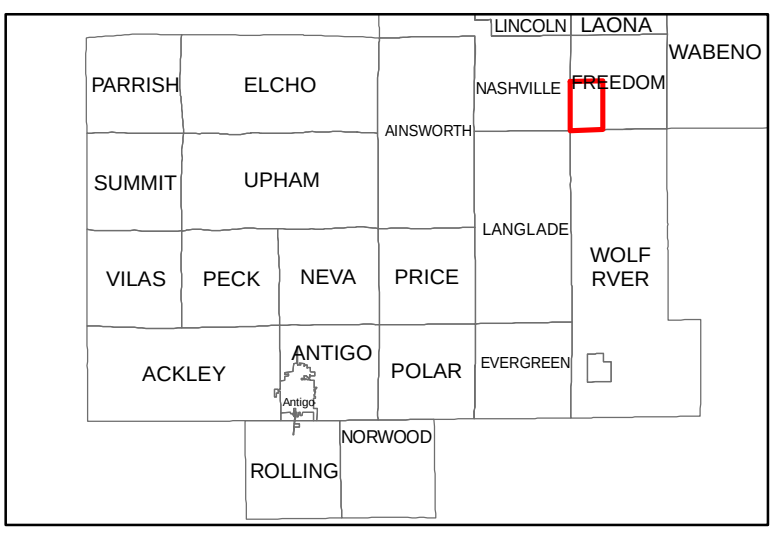


See Page 51

## Legend

### Snowmobile Trails

**Confidence**

High

Low

Intersections

N

1,750 875 0 1,750 Feet

Maps Created By: North Central Wisconsin Regional Planning Commission

S LILY LAKE LN

BLUE HERON WAY

Lily River

23

24

#?

#?

JONES LN

LILY RIVER LN

#?

MARQUARDT LN

26

25

Bog Brook

35

36

LANG-NASH LN

LANG NASH RD

See Page 23

See Page 21

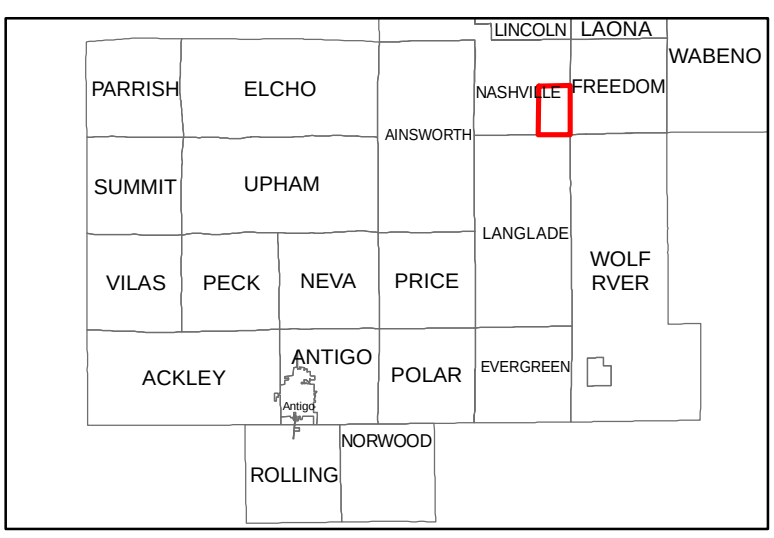


See Page 50

## Legend

**Snowmobile Trails**

**Confidence**

High

Low

Intersections

N

1,750 875 0 1,750 Feet

Maps Created By: North Central Wisconsin Regional Planning Commission

See Page 15

# Forest Co - Nashville

See Page 24

See Page 22

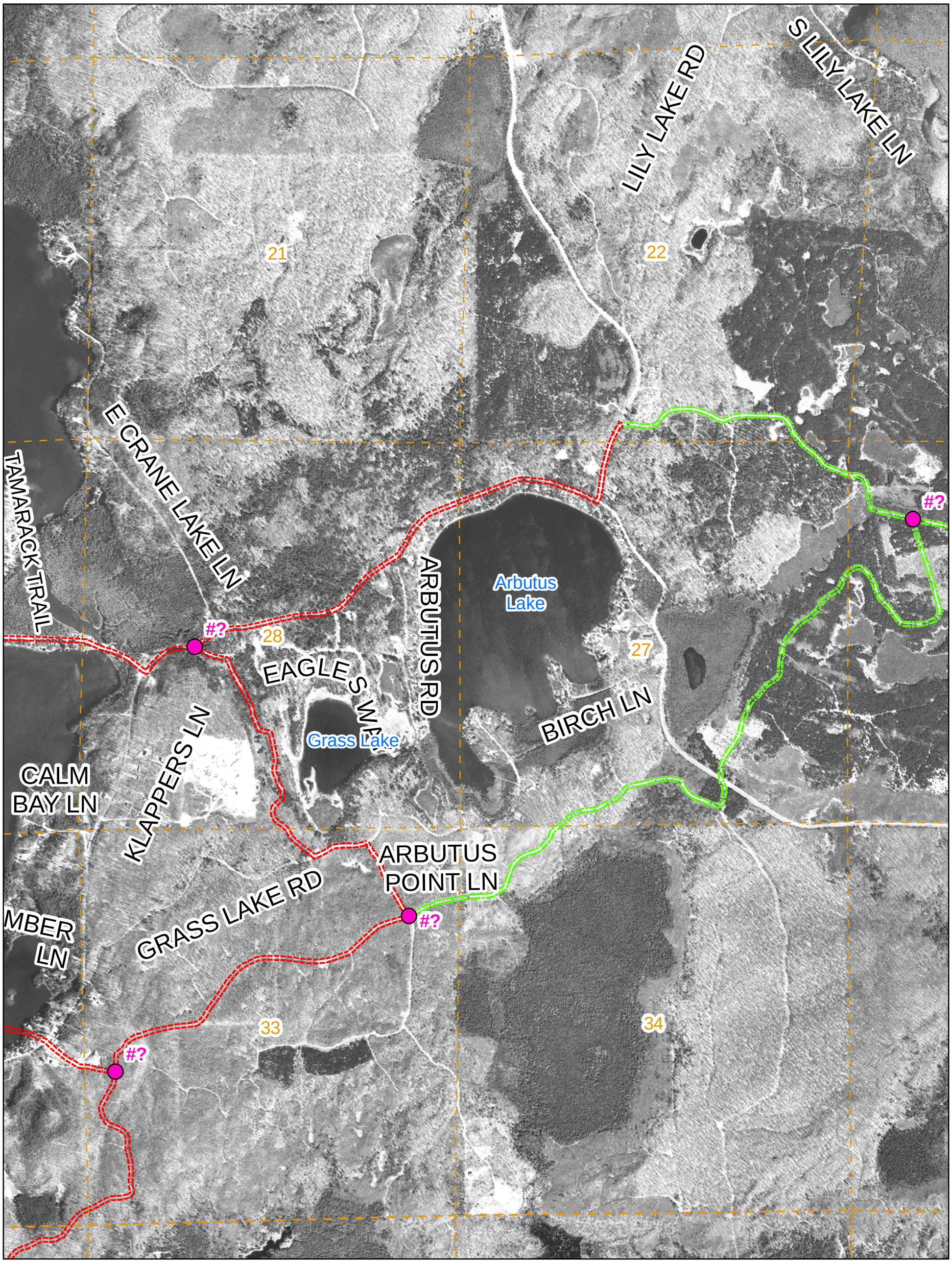


See Page 49

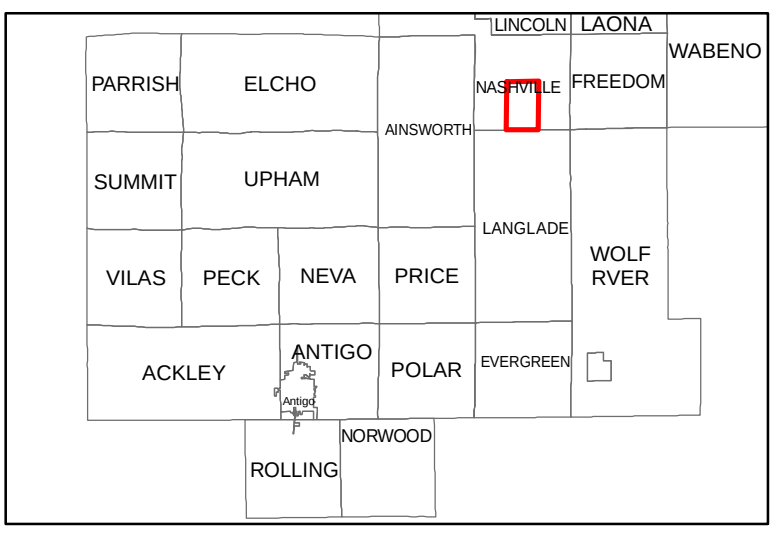


## Legend

### Snowmobile Trails

**Confidence**

High

Low

Intersections

N

1,700 850 0 1,700 Feet

Maps Created By: North Central Wisconsin Regional Planning Commission

See Page 14

# Forest Co - Nashville

See Page 25

See Page 23

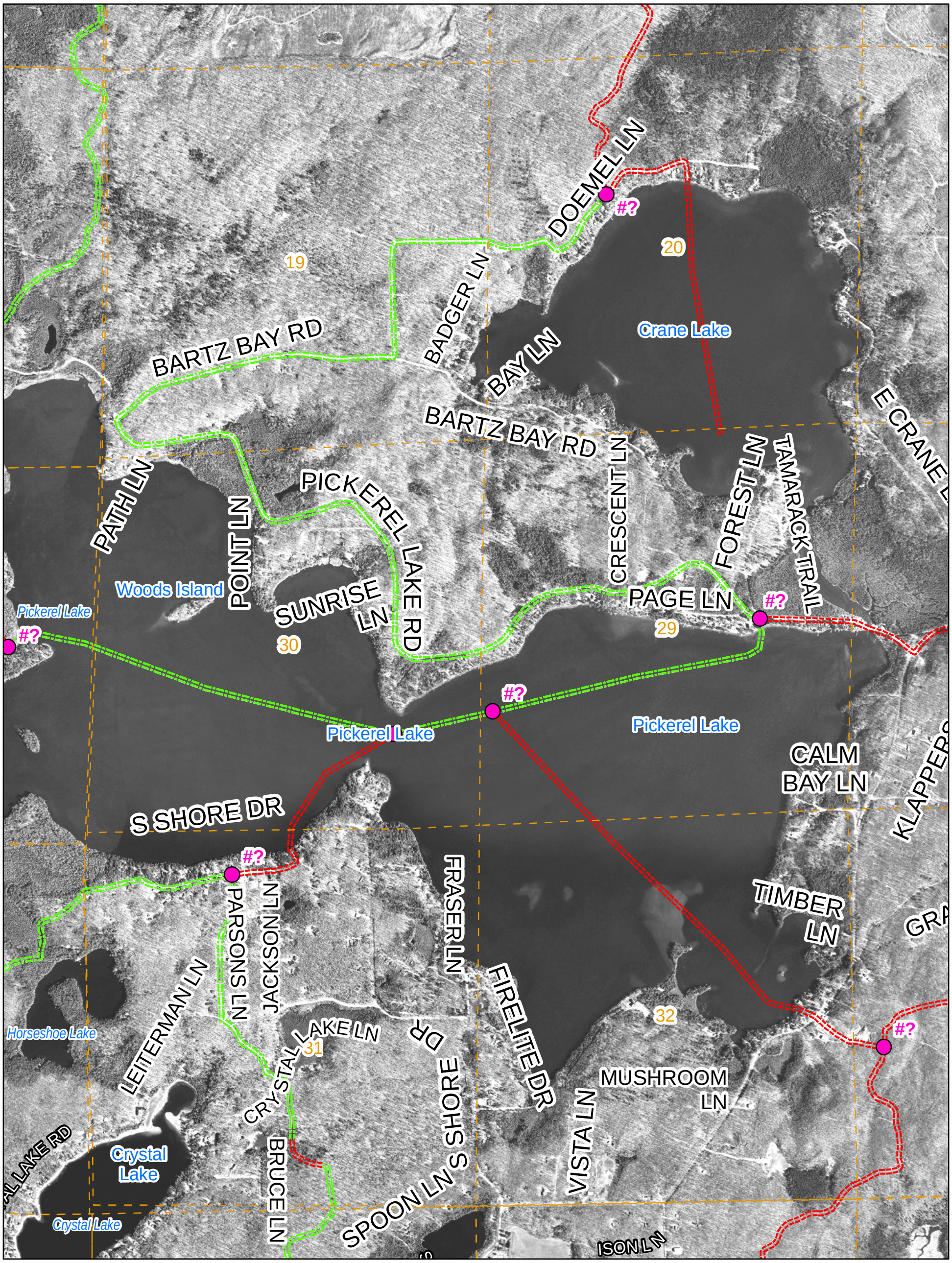


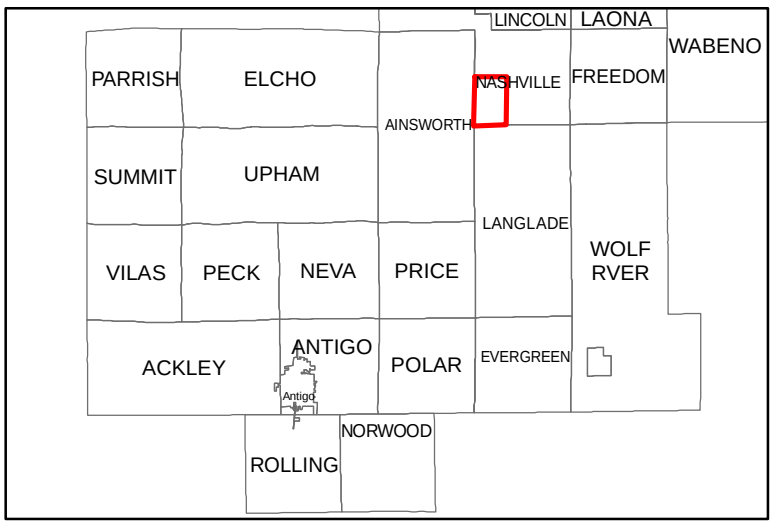


## Legend

### Snowmobile Trails

**Confidence**

High

Low

Intersections

N

1,750 875 0 1,750 Feet

Maps Created By: North Central Wisconsin Regional Planning Commission

See Page 13

# Langlade Co - Ainsworth

See Page 26

See Page 24

Berendsen Lake
Lake Agnes
WALLEYE RD
23
24
LAKE AGNES RD
PICKEREL DAM RD
W POINT RD
PATH LN
Pickerel Lake
#?
84
PINE POINT RD
26
25
Hollister Lake
Pickerel Creek
HOLLISTER LAKE RD
Deadman Lake
35
Tekakwitha Lake
36
Horseshoe Lake
KANE LN
CRYSTAL LAKE RD
Crystal Lake

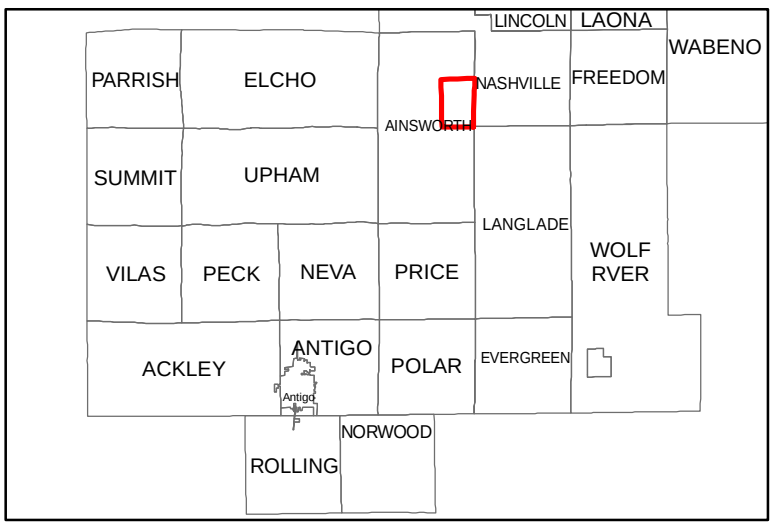


See Page 47

## Legend

**Snowmobile Trails**

**Confidence**

High

Low

Intersections

N

1,700 850 0 1,700 Feet

Maps Created By: North Central Wisconsin Regional Planning Commission

See Page 12

# Langlade Co - Ainsworth

See Page 27

See Page 25

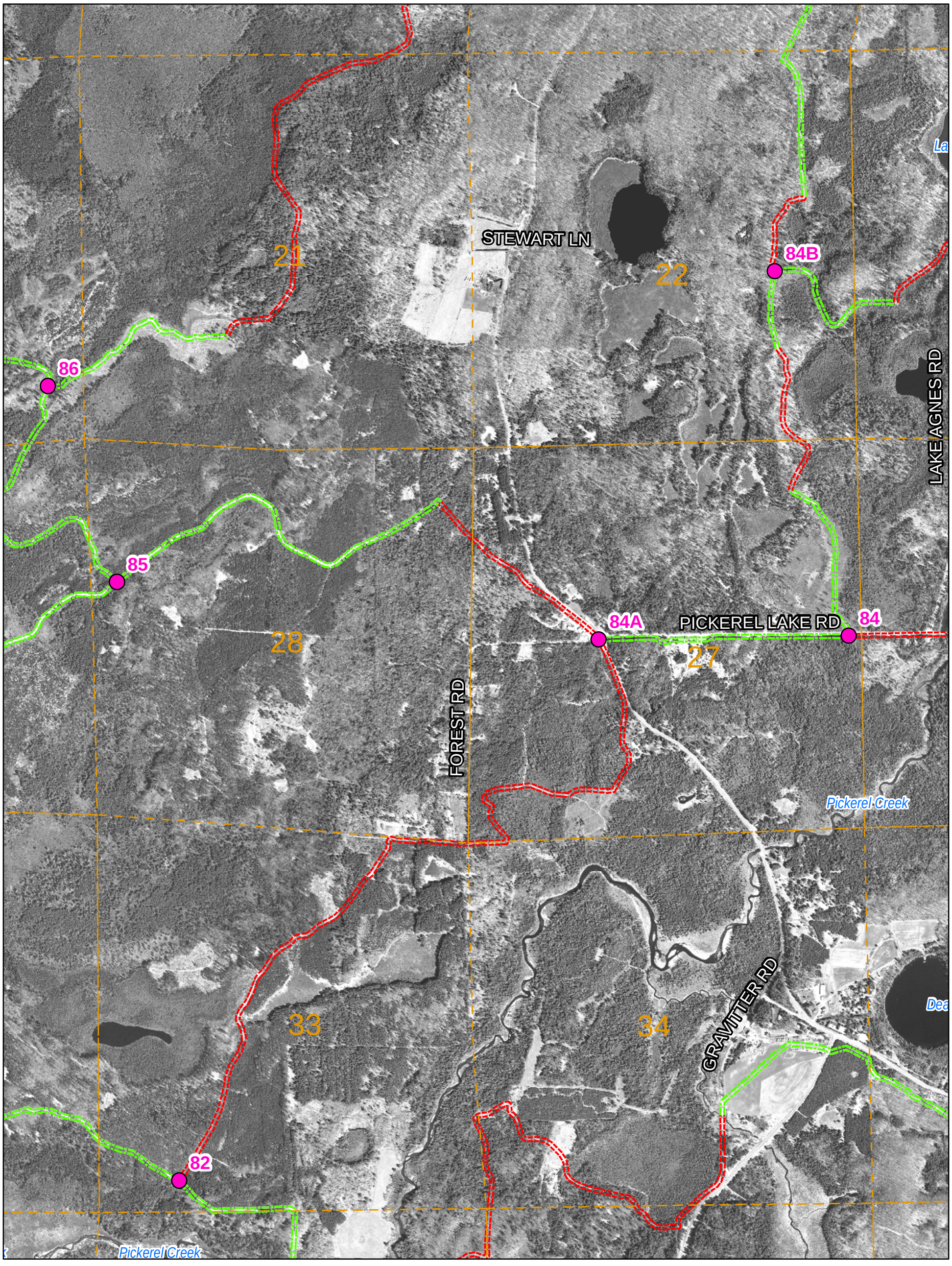


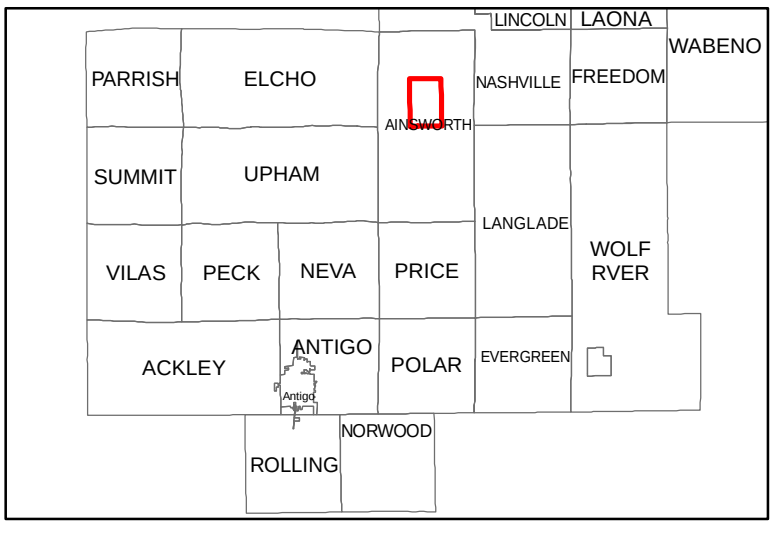


See Page 46

## Legend

**Snowmobile Trails**

**Confidence**

High

Low

Intersections

N

1,700 850 0 1,700 Feet

Maps Created By: North Central Wisconsin Regional Planning Commission

See Page 11

# Langlade Co - Ainsworth

Wolf River
Spider Creek Flowage
Spider Creek
Lost Lake
Pickerel Creek
Pickerel Cr
19
20
29
30
31
32
80
81
82
85
86

See Page 28

See Page 26

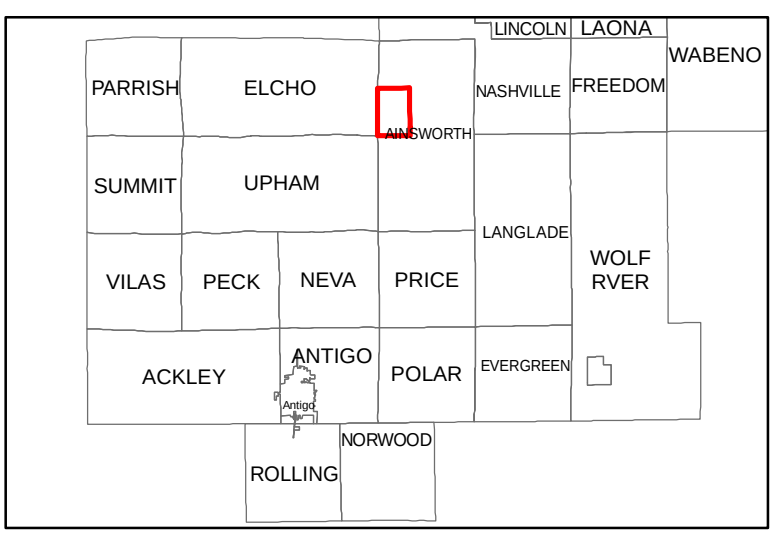


See Page 45

## Legend

### Snowmobile Trails

**Confidence**

High

Low

Intersections

N

1,700 850 0 1,700 Feet

Maps Created By: North Central Wisconsin Regional Planning Commission

See Page 10

# Langlade Co - Elcho

See Page 29

See Page 27

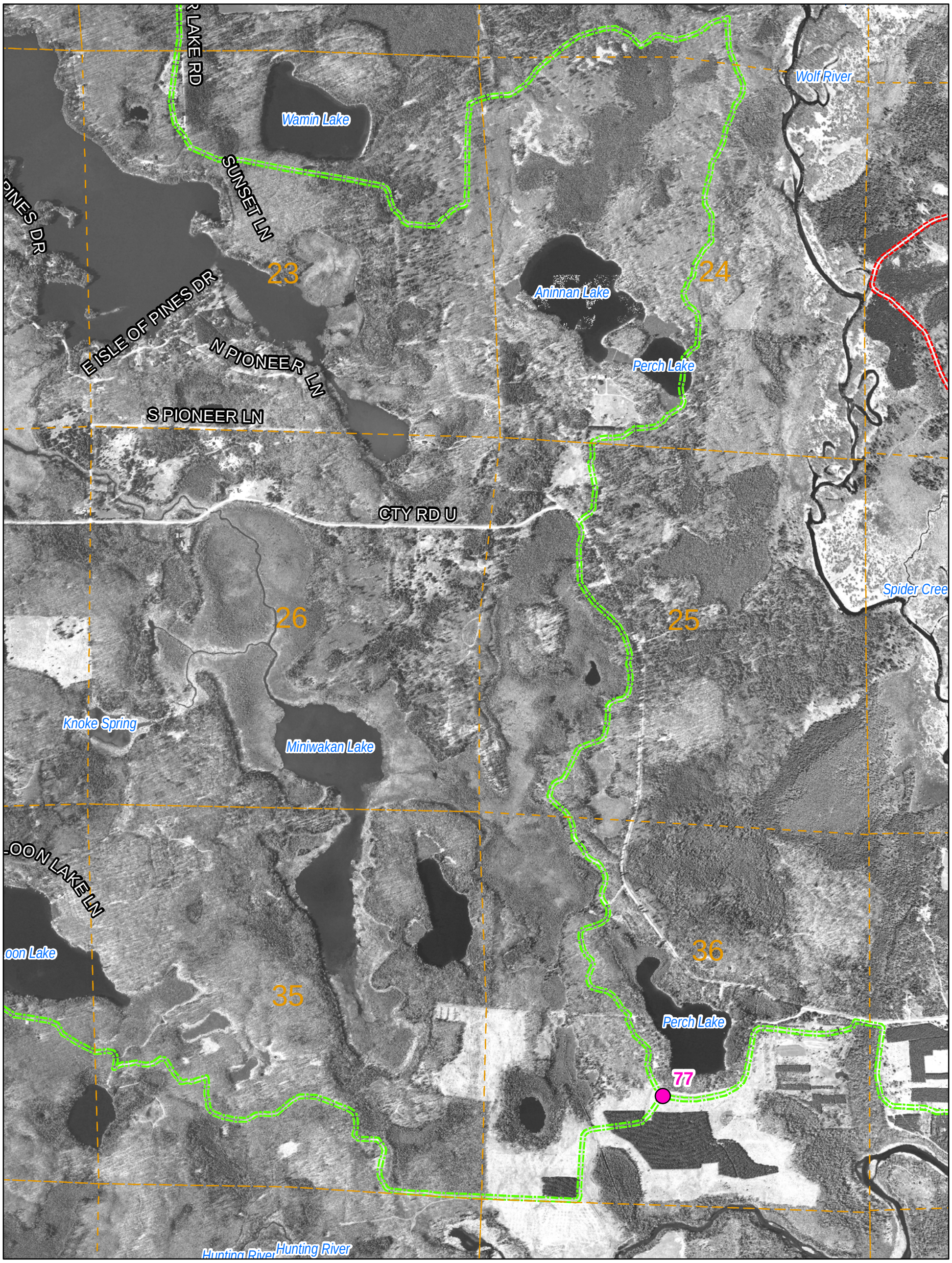


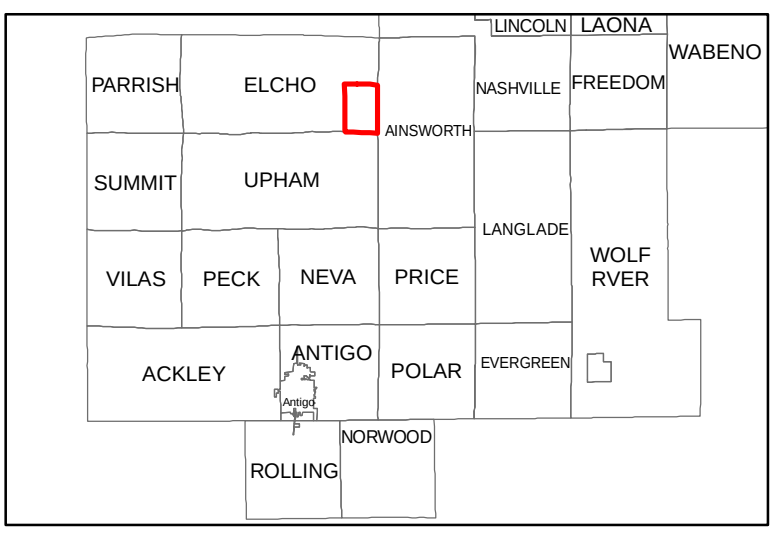


See Page 44

## Legend

### Snowmobile Trails

**Confidence**

High

Low

Intersections

N

1,750 875 0 1,750 Feet

Maps Created By: North Central Wisconsin Regional Planning Commission

See Page 30

See Page 28

See Page 43

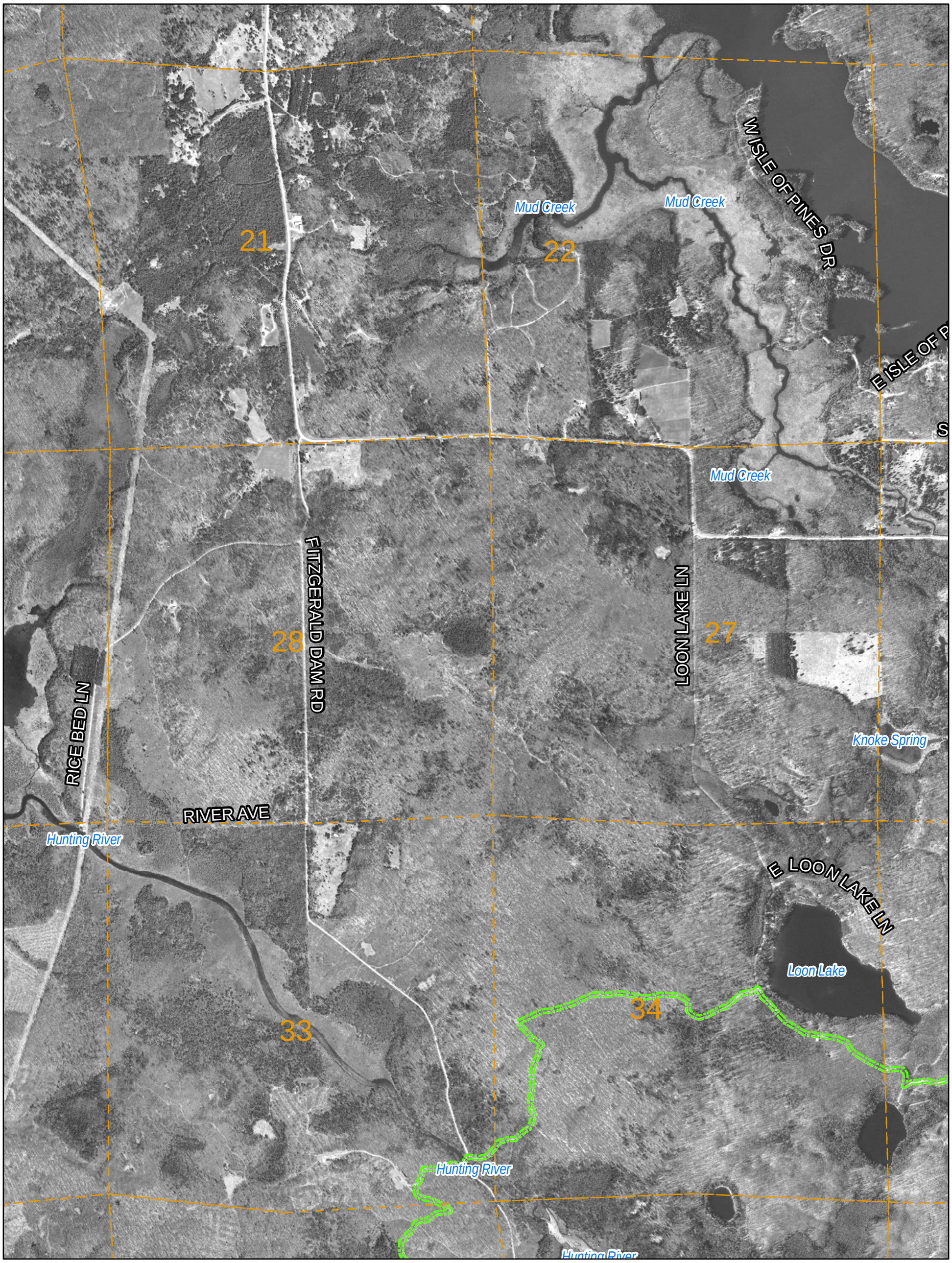


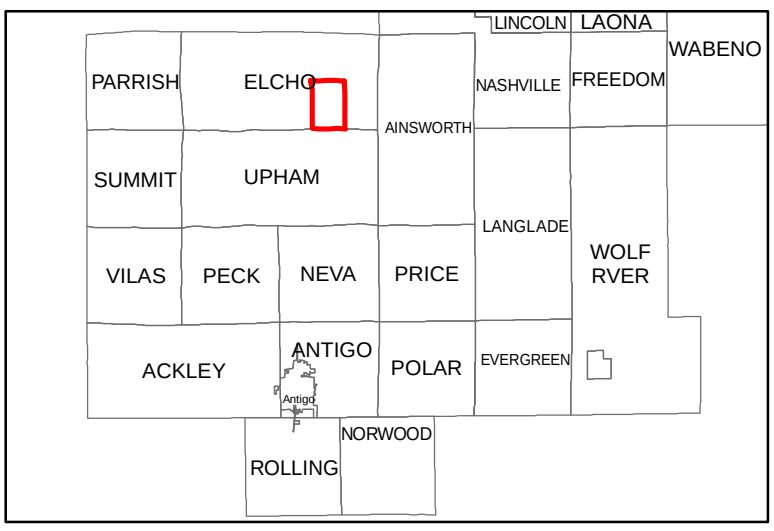


## Legend

### Snowmobile Trails

**Confidence**

High

Low

Intersections

N

1,700 850 0 1,700 Feet

Maps Created By: North Central Wisconsin Regional Planning Commission

See Page 7

# Langlade Co - Elcho

See Page 31

See Page 29

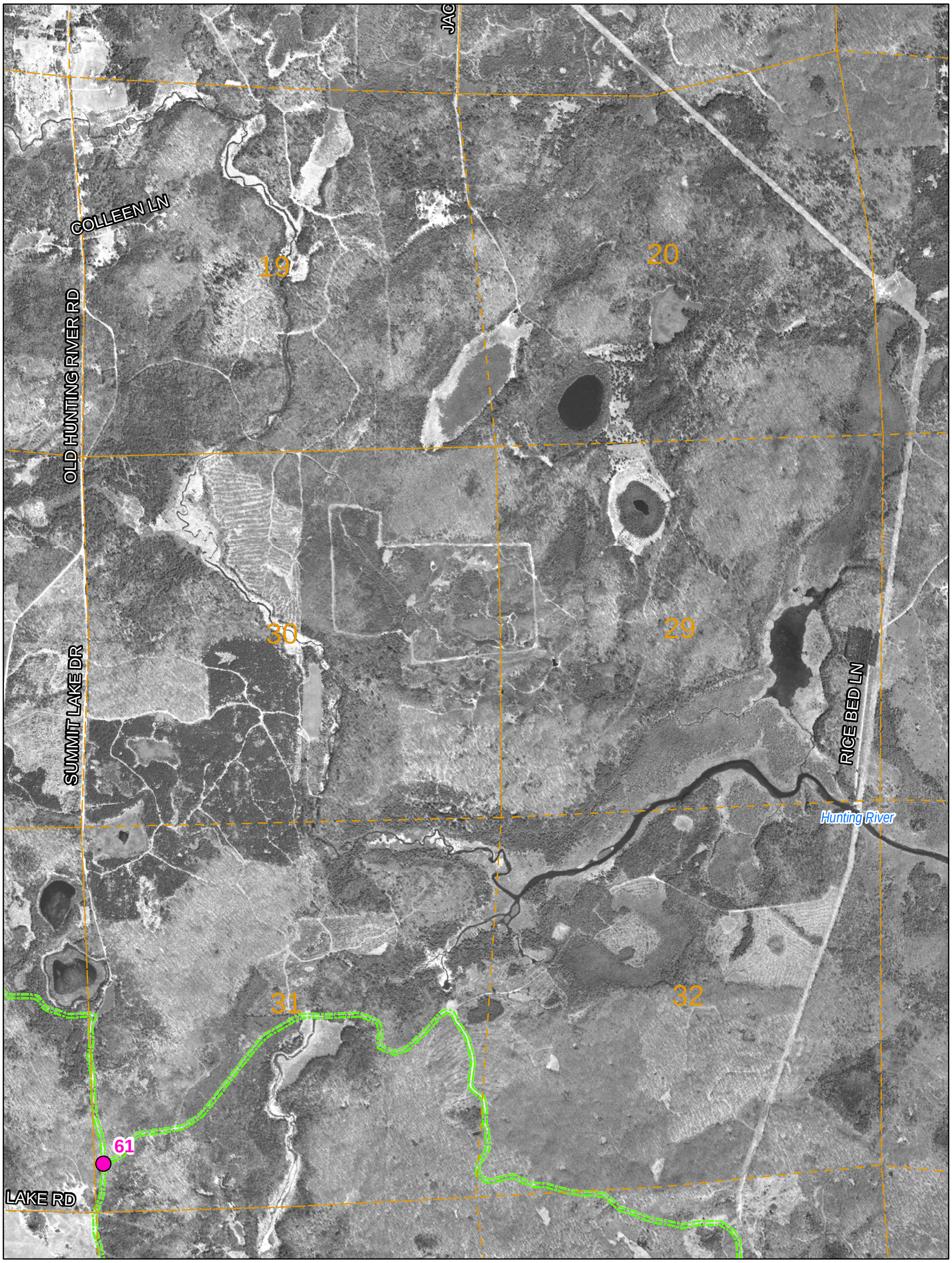


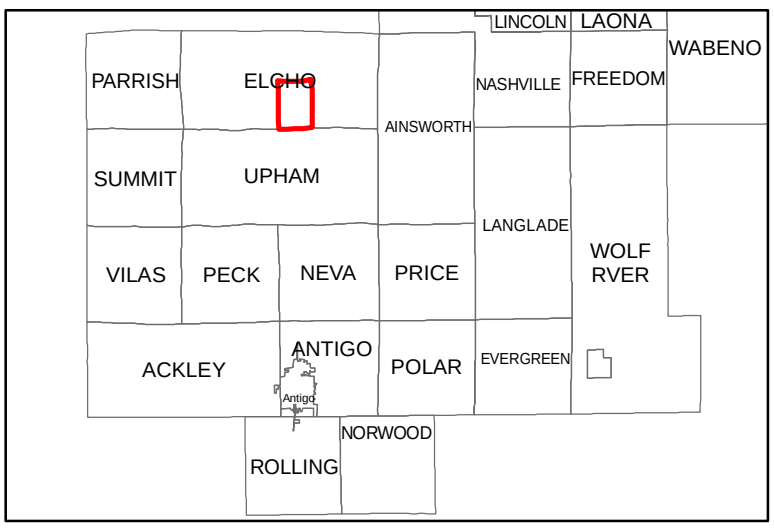


See Page 42

## Legend

### Snowmobile Trails

**Confidence**

High

Low

Intersections

N

1,750 875 0 1,750 Feet

Maps Created By: North Central Wisconsin Regional Planning Commission

See Page 6

# Langlade Co - Elcho

See Page 32

See Page 30

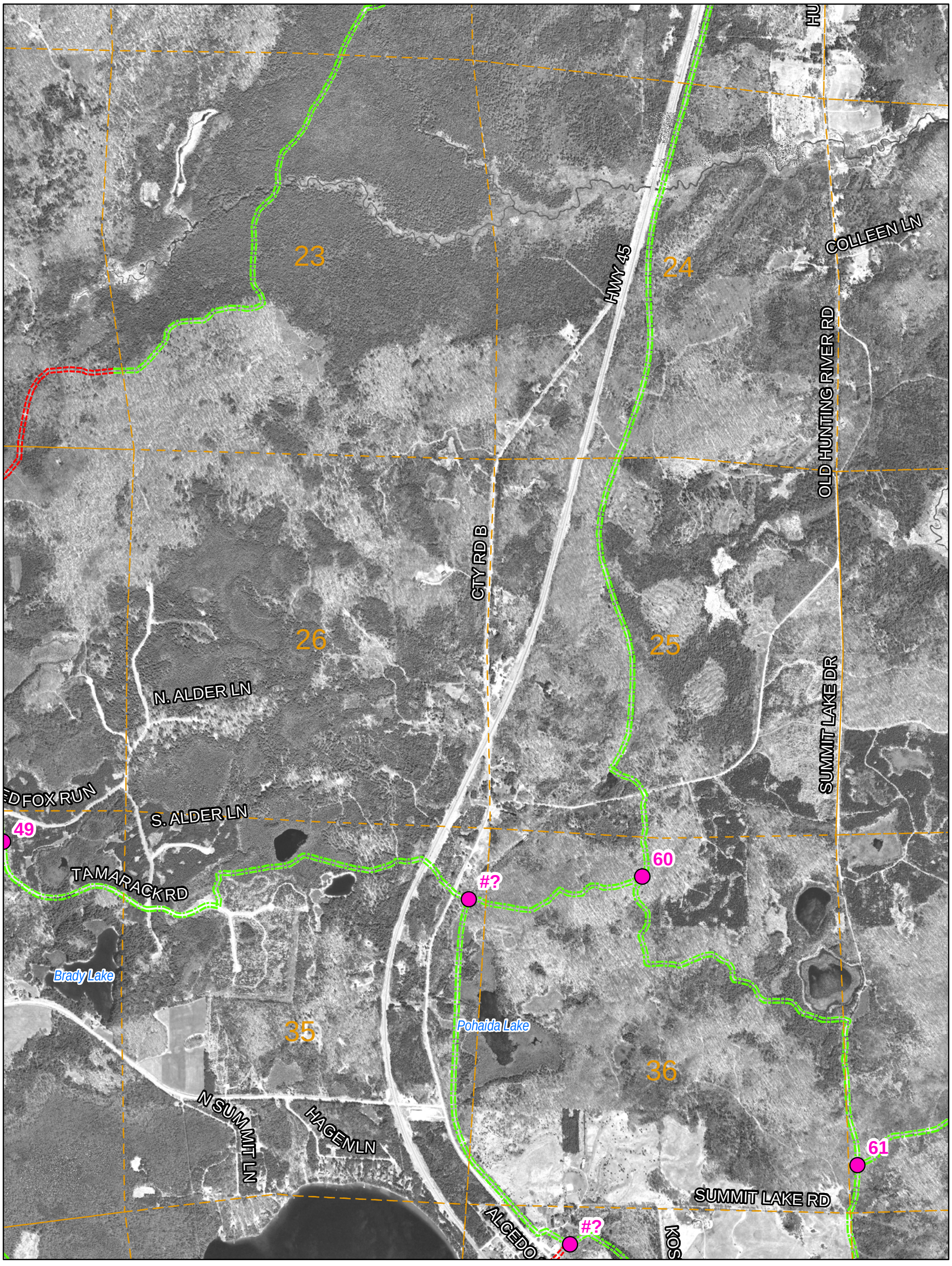


See Page 41

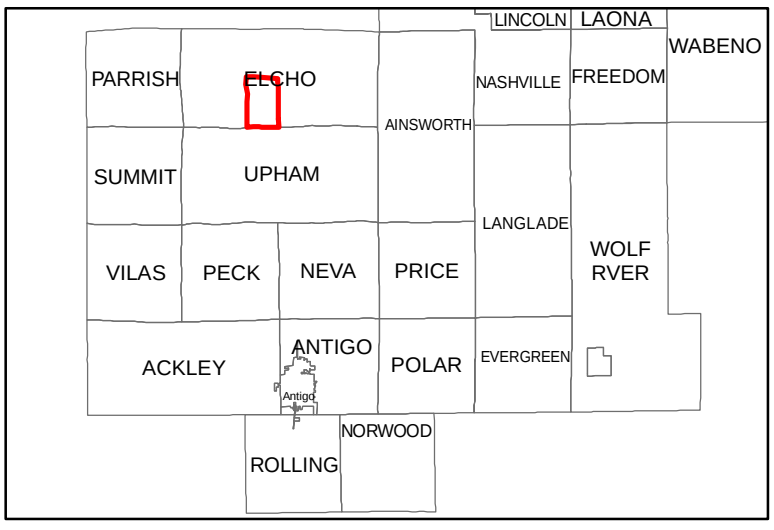


## Legend

**Snowmobile Trails**

**Confidence**

High

Low

Intersections

N

1,800 900 0 1,800 Feet

Maps Created By: North Central Wisconsin Regional Planning Commission

See Page 5

# Langlade Co - Elcho

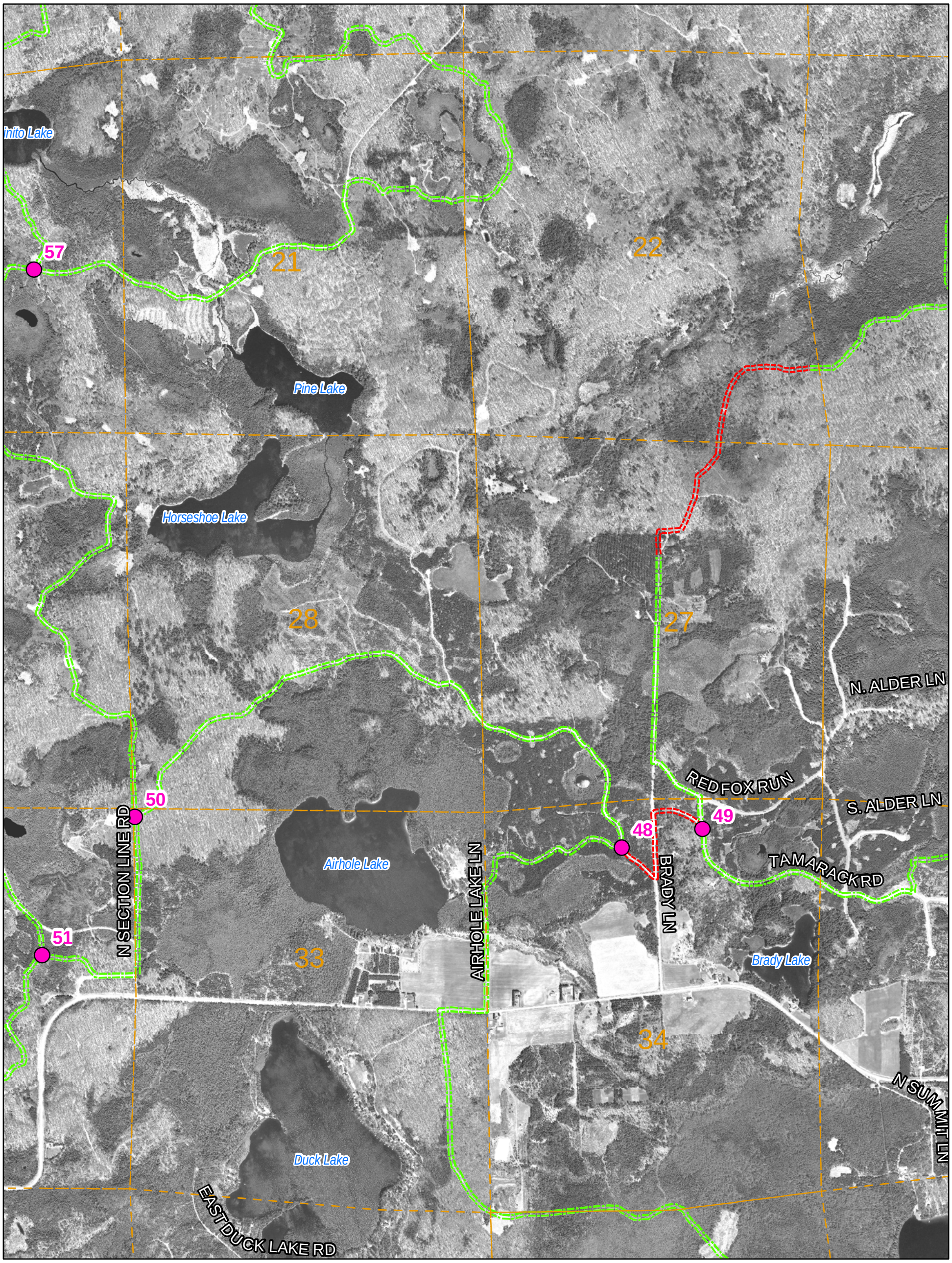


See Page 33

See Page 31

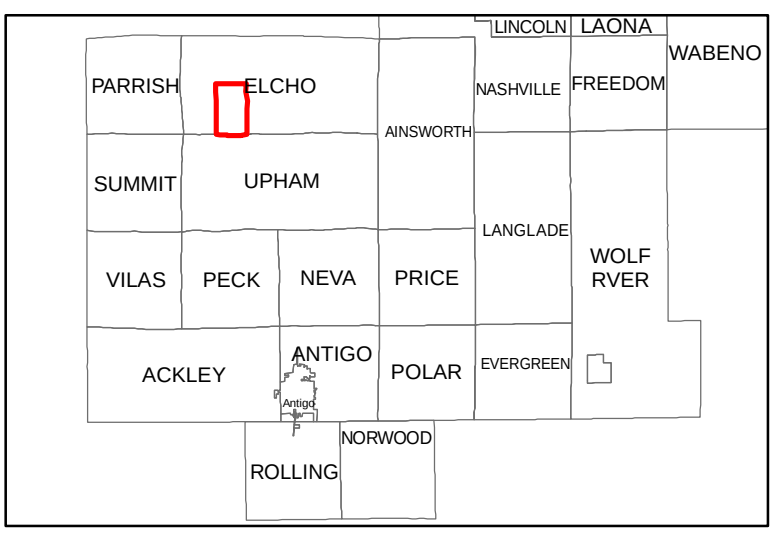


See Page 40

## Legend

### Snowmobile Trails

**Confidence**

High

Low

Intersections

N

1,800 900 0 1,800 Feet

Maps Created By: North Central Wisconsin Regional Planning Commission

See Page 4

# Langlade Co - Elcho

See Page 34

See Page 32

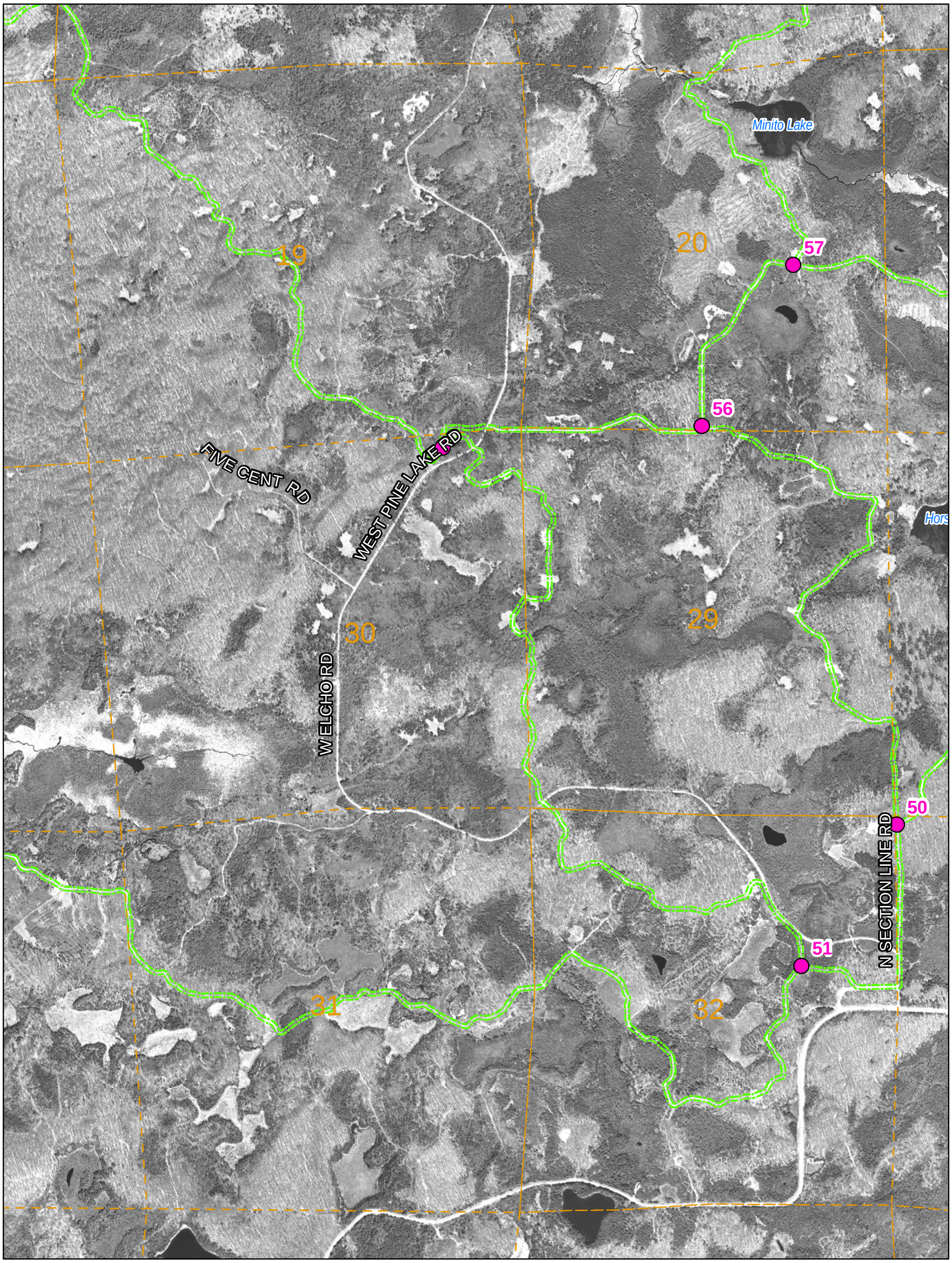


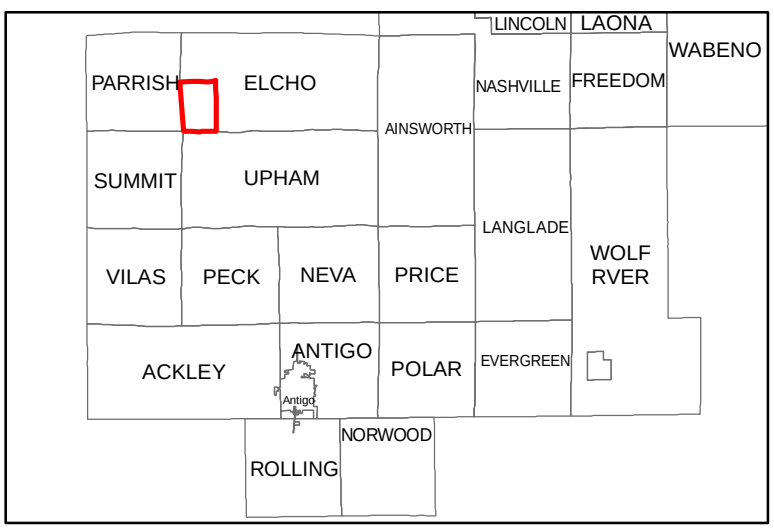


See Page 39

## Legend

**Snowmobile Trails**

**Confidence**

High

Low

Intersections

N

1,800 900 0 1,800 Feet

Maps Created By: North Central Wisconsin Regional Planning Commission

See Page 3

# Langlade Co - Parrish

See Page 35

See Page 33

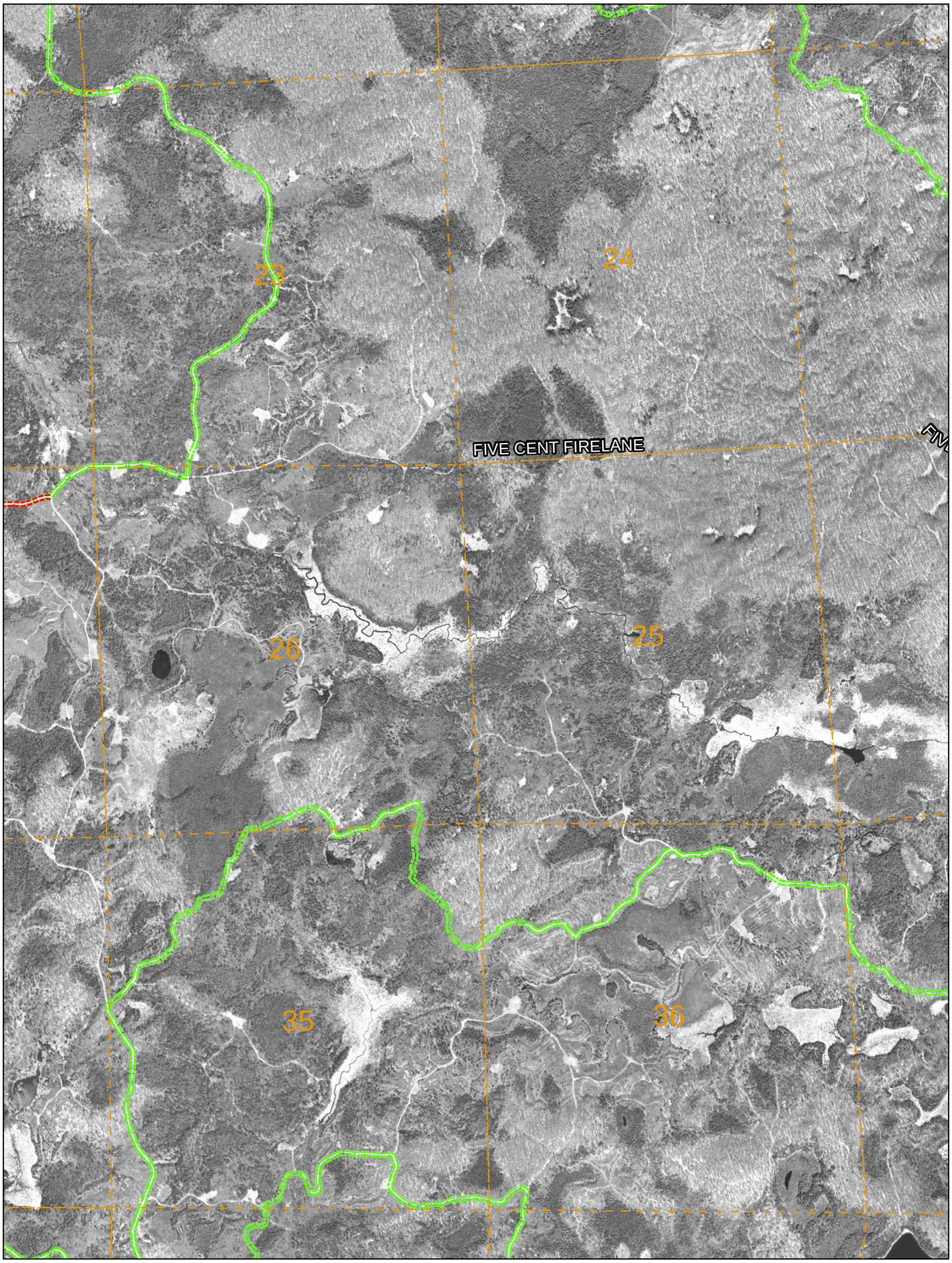


See Page 38

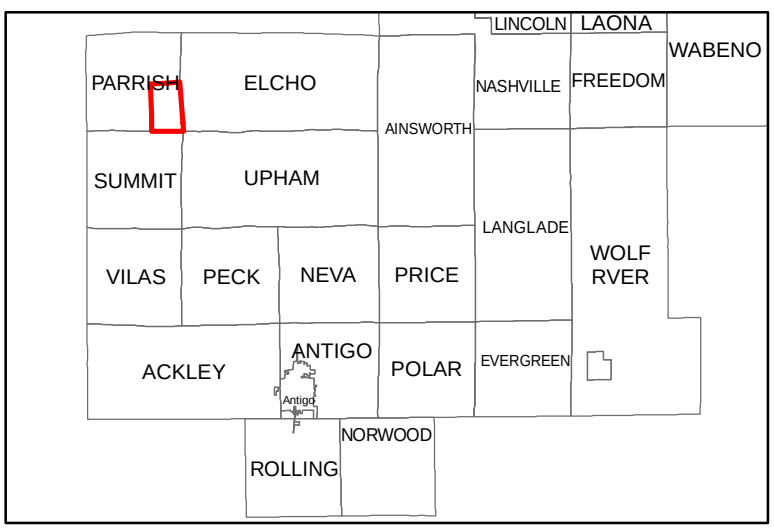


## Legend

**Snowmobile Trails**

**Confidence**

High

Low

Intersections

N

1,750 875 0 1,750 Feet

Maps Created By: North Central Wisconsin Regional Planning Commission

See Page 2

# Langlade Co - Parrish

See Page 36

See Page 34

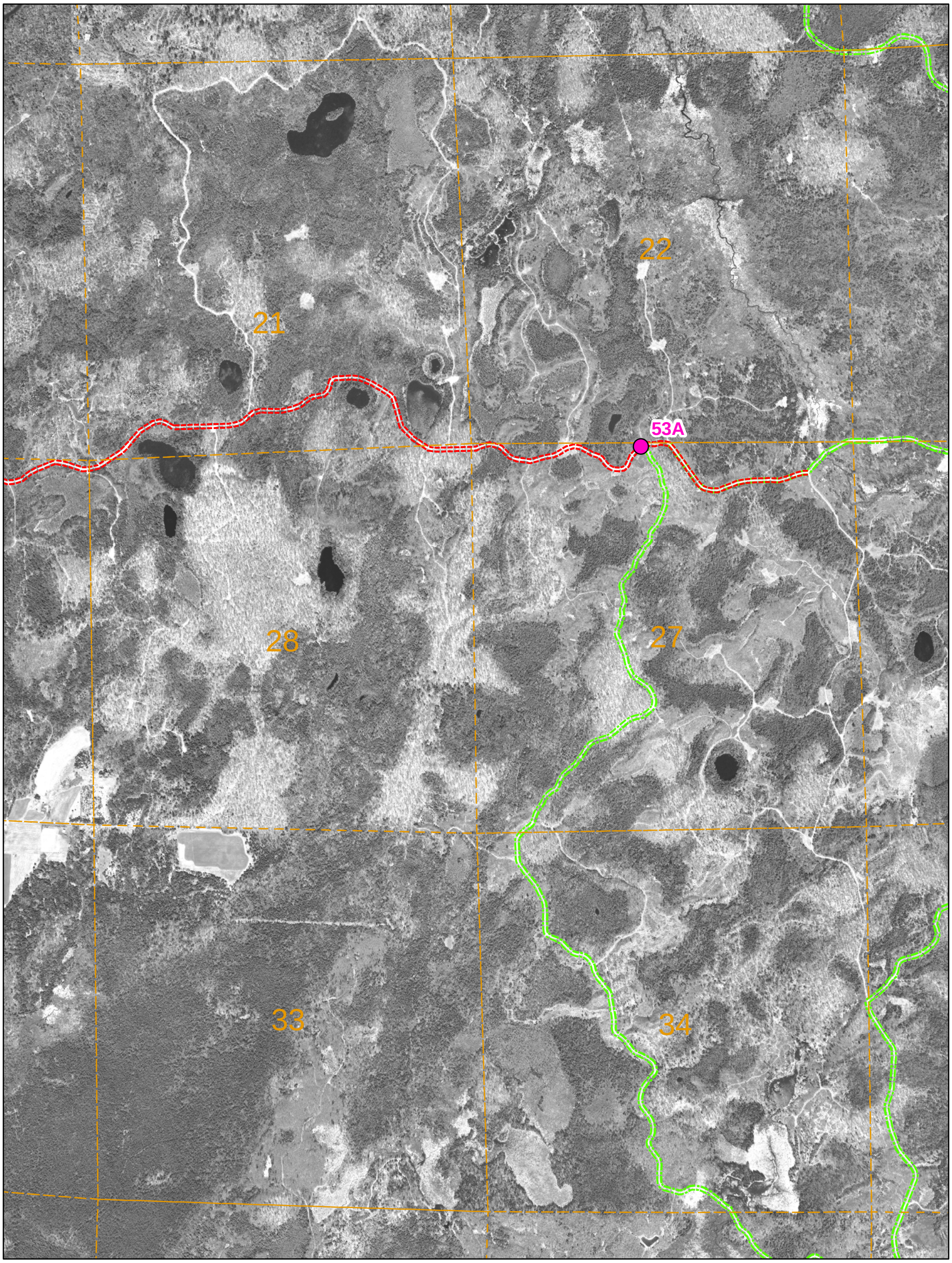


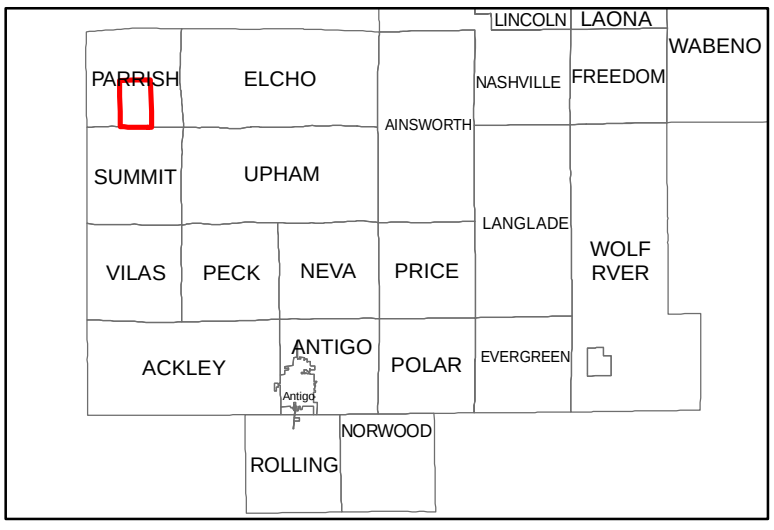


See Page 37

## Legend

### Snowmobile Trails

**Confidence**

High

Low

Intersections

N

1,600 800 0 1,600 Feet

Maps Created By: North Central Wisconsin Regional Planning Commission

See Page 1

# Langlade Co - Parrish

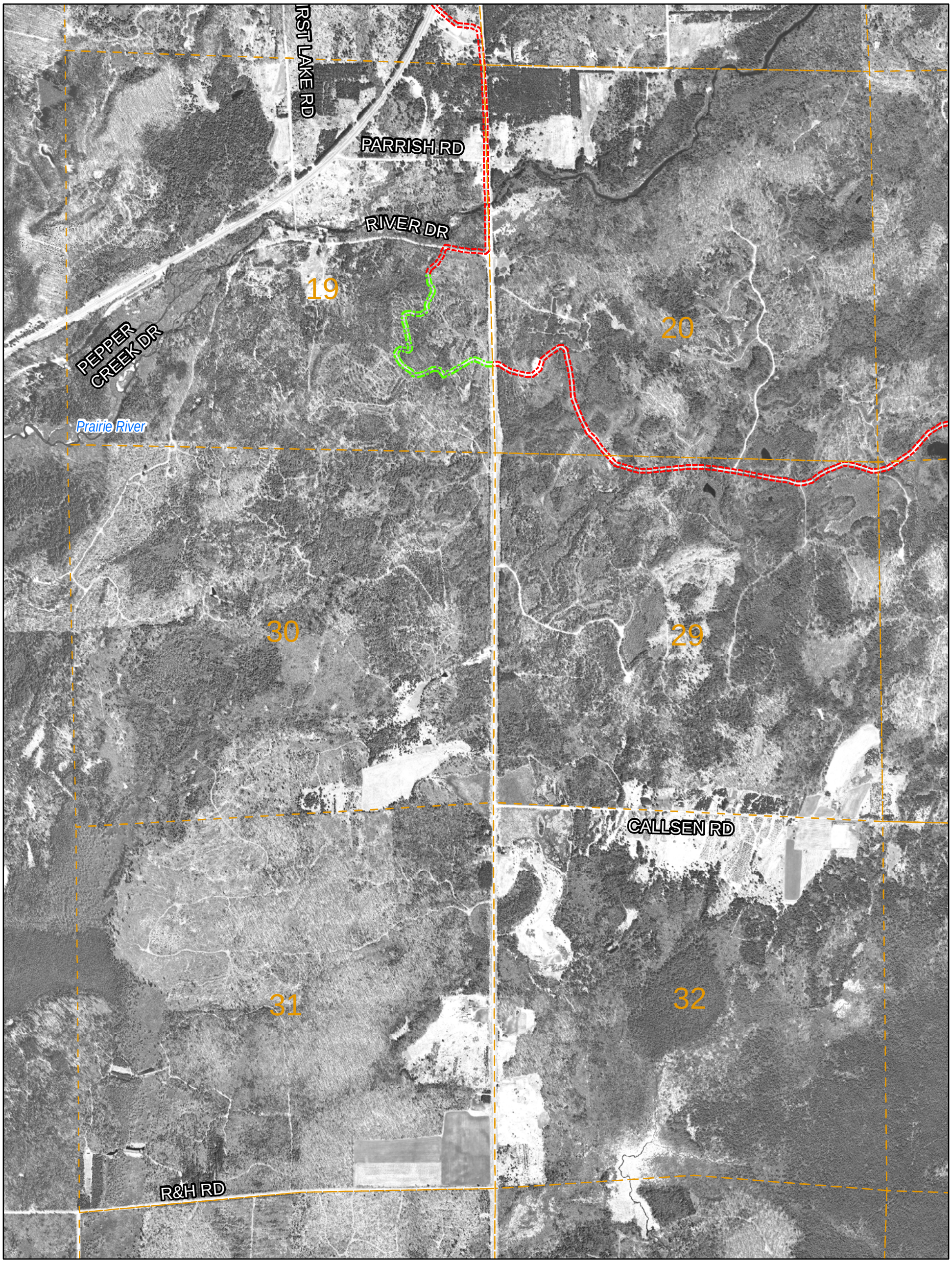


See Page 35

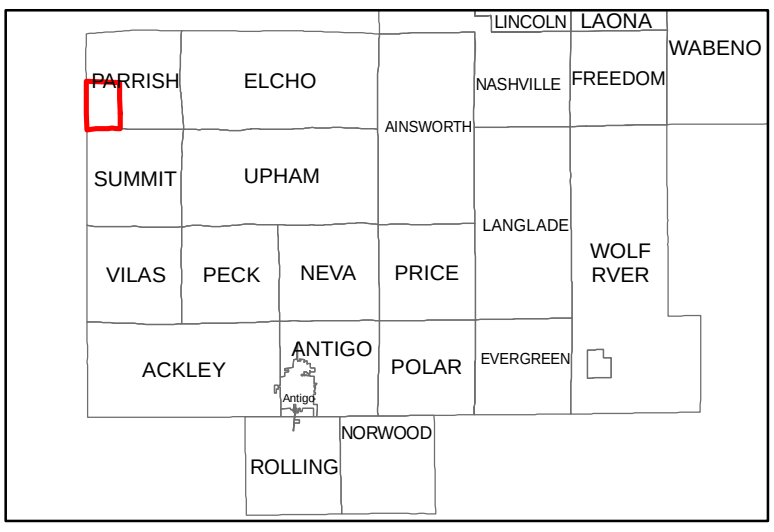


## Legend

### Snowmobile Trails

**Confidence**

High

Low

Intersections

N

1,700 850 0 1,700 Feet

Maps Created By: North Central Wisconsin Regional Planning Commission

See Page 35

# Langlade Co - Summit




See Page 38

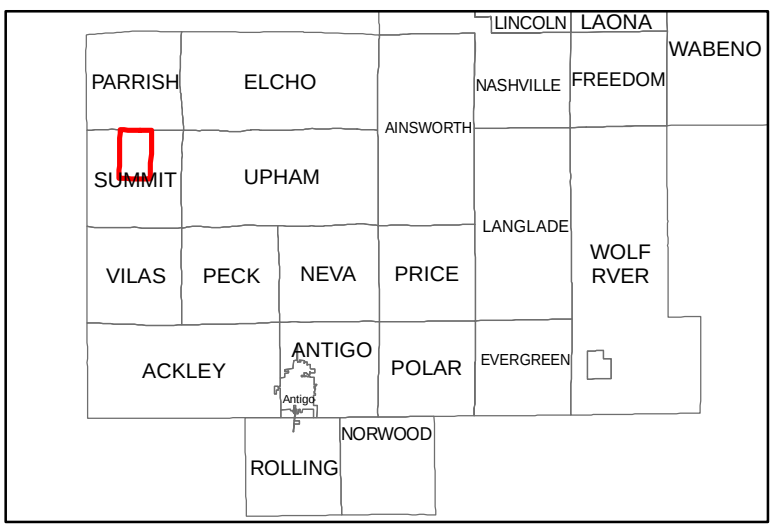


See Page 68

## Legend

### Snowmobile Trails

**Confidence**

High

Low

Intersections

N

1,750 875 0 1,750 Feet

Maps Created By: North Central Wisconsin Regional Planning Commission

See Page 34

# Langlade Co - Summit

See Page 37

See Page 39

See Page 67

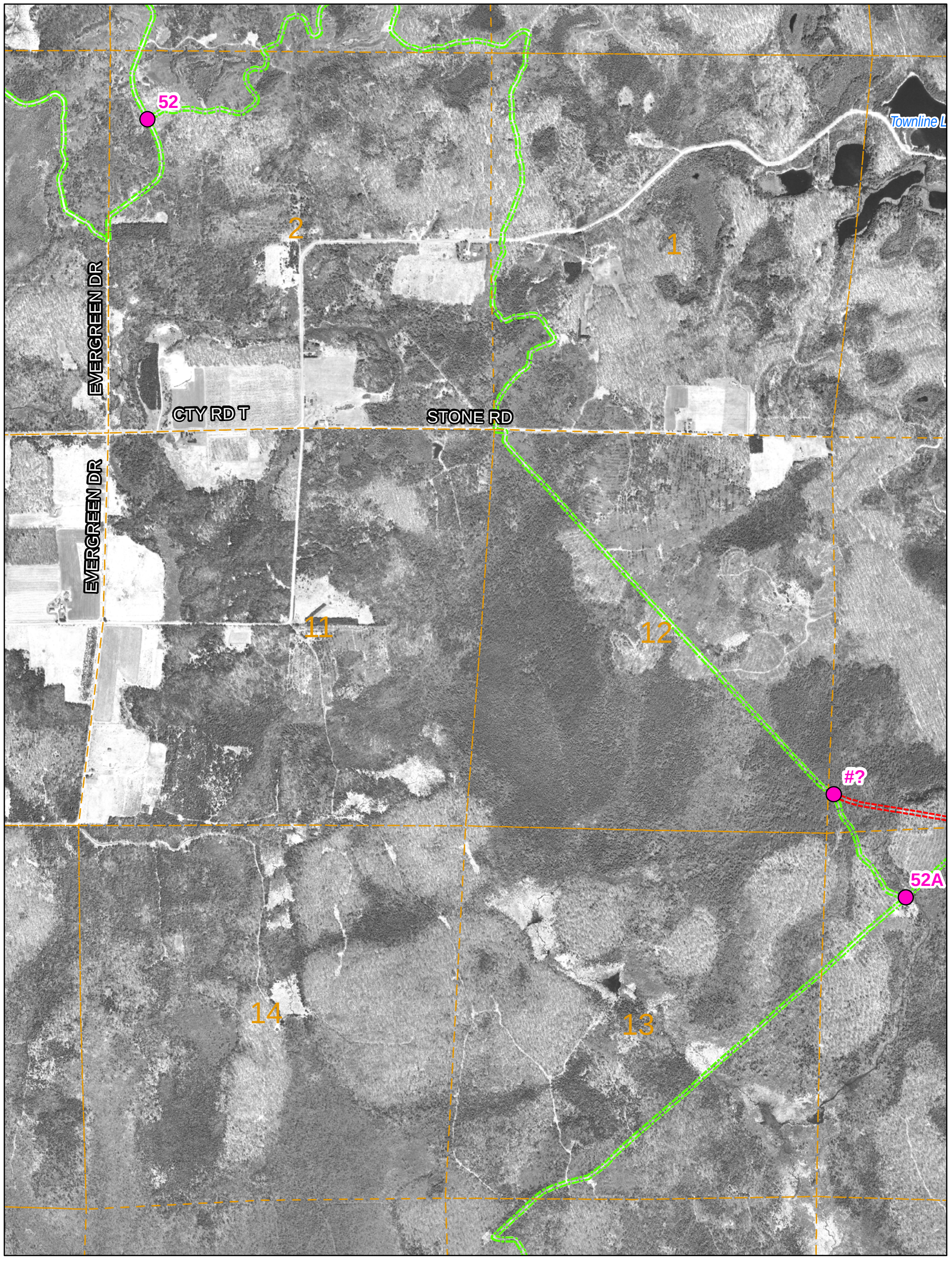


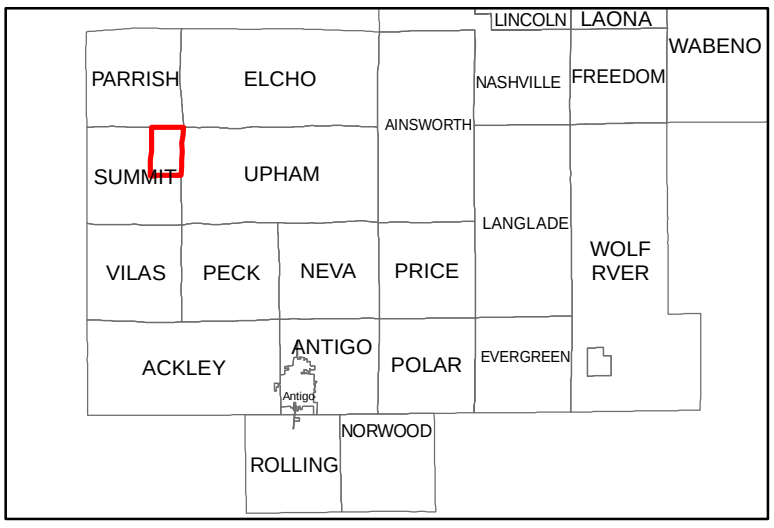


## Legend

### Snowmobile Trails

**Confidence**

High

Low

Intersections

N

1,700 850 0 1,700 Feet

Maps Created By: North Central Wisconsin Regional Planning Commission

See Page 33

# Langlade Co - Upham

See Page 38

See Page 40

Townline Lake
Dynamite Lake
Upper Wolf Lake
Lower Wolf Lake
Bullhead Lake
Little Partridge Lake
Partridge Lake
Horseshoe Lake
Saddlebag Lake
Eagle L
6
5
7
8
18
17
#?
#?
52A

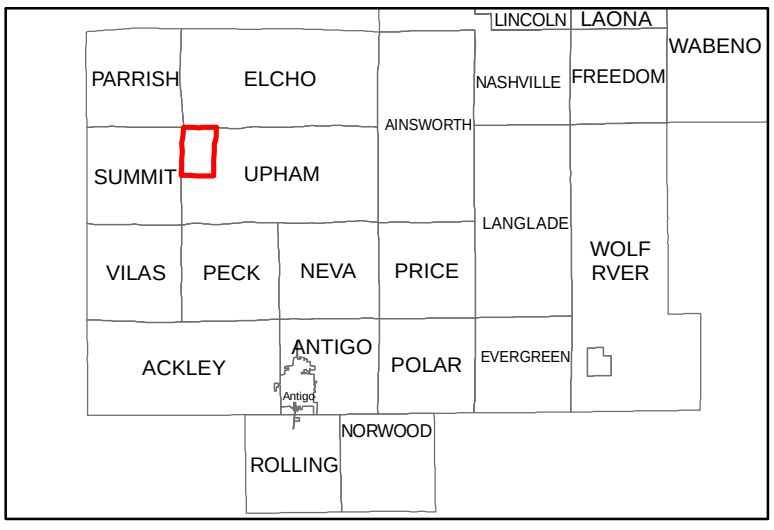


See Page 66

## Legend

### Snowmobile Trails

**Confidence**

High

Low

Intersections

N

1,700 850 0 1,700 Feet

Maps Created By: North Central Wisconsin Regional Planning Commission

See Page 32

# Langlade Co - Upham

See Page 39

See Page 41

Duck Lake
EAST DUCK LAKE RD
4
3
46A
GREENWAY LN
MAYWOOD RD
Clear Lake
Elder Lake
Beaver Lake
9
Fox Lake
10
Birch Lake
ullhead Lake
Perch Lake
Deep
Little Pike Lake
15
16
ag Lake
Eagle Lake

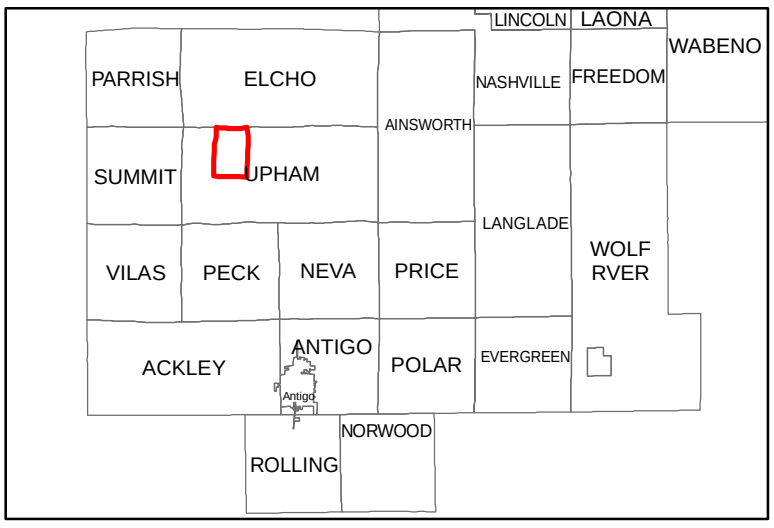


See Page 65

## Legend

### Snowmobile Trails

**Confidence**

High

Low

Intersections

N

1,750 875 0 1,750 Feet

Maps Created By: North Central Wisconsin Regional Planning Commission

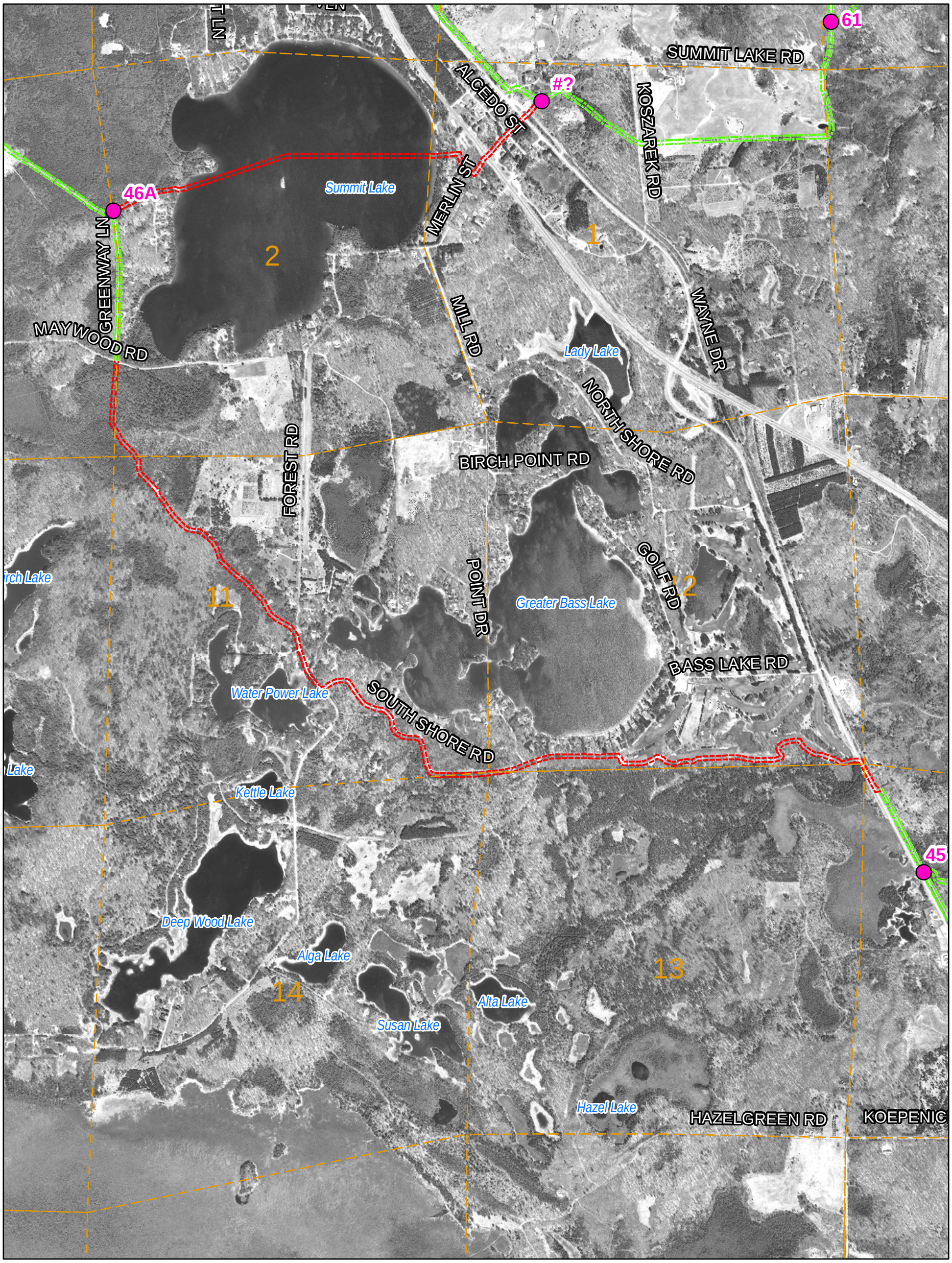


See Page 40

See Page 42

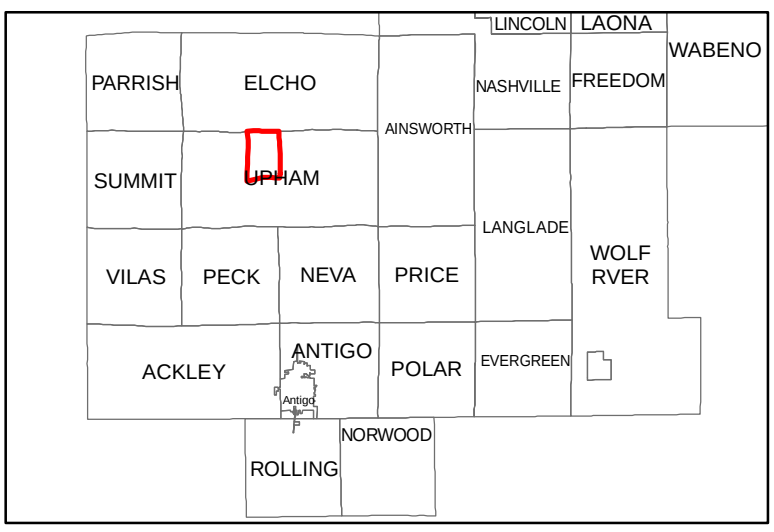


See Page 64

## Legend

### Snowmobile Trails

**Confidence**

High

Low

Intersections

N

1,800 900 0 1,800 Feet

Maps Created By: North Central Wisconsin Regional Planning Commission

See Page 30

# Langlade Co - Upham

See Page 41

See Page 43

See Page 63

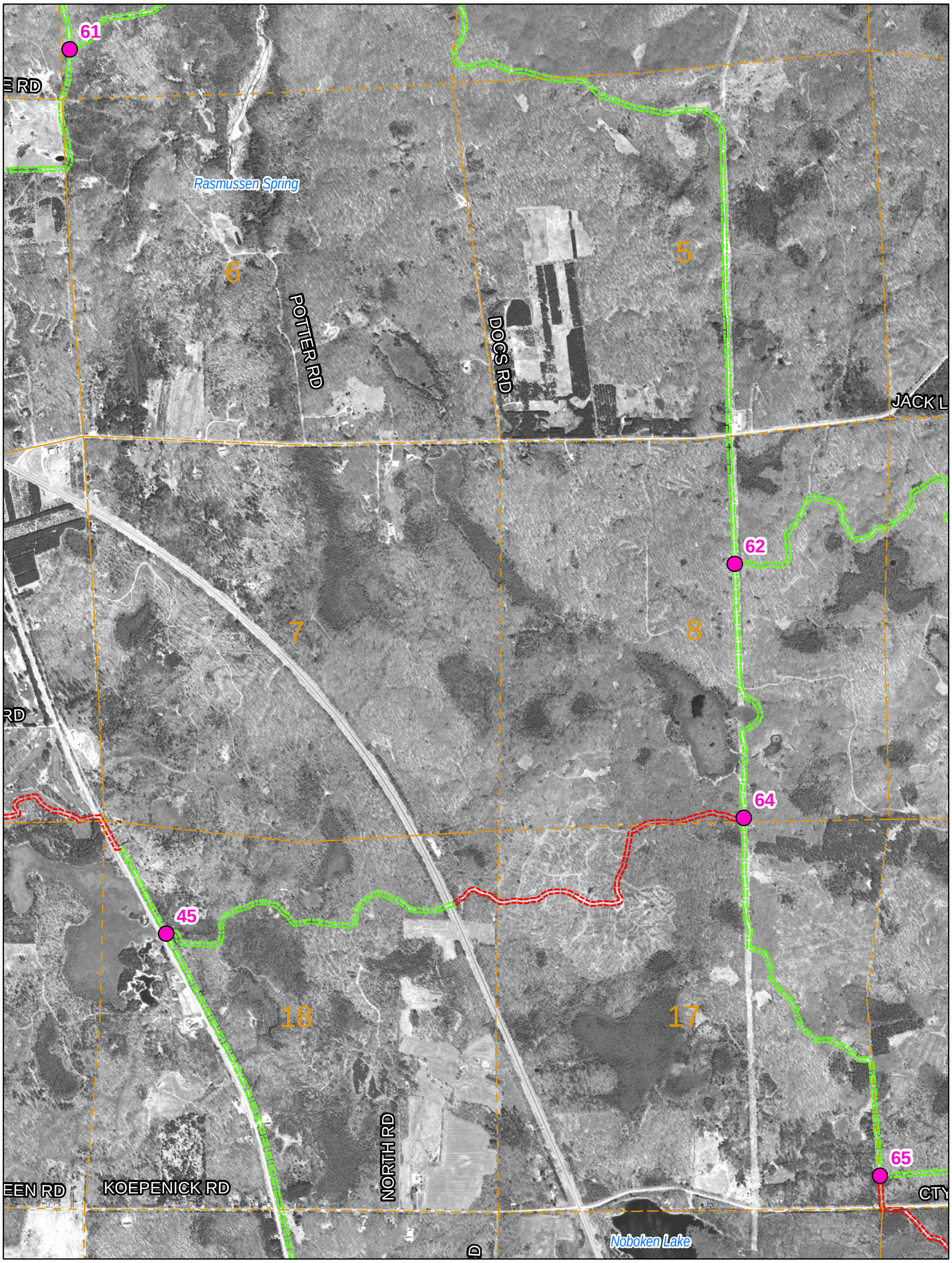


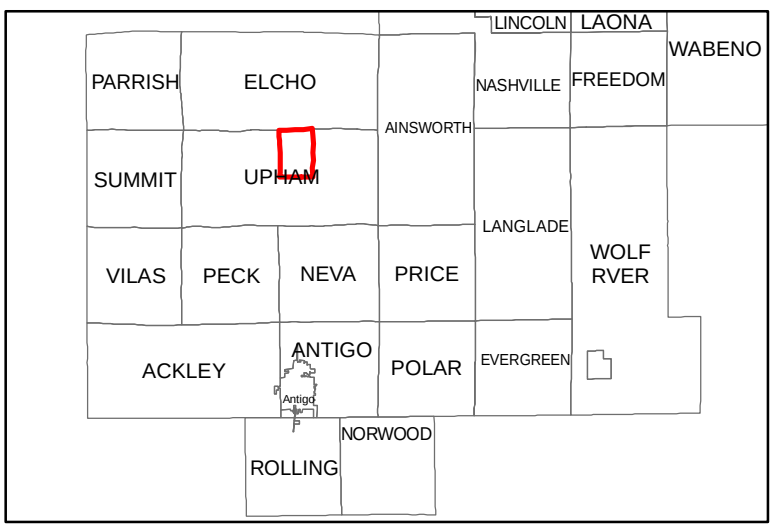


## Legend

### Snowmobile Trails

**Confidence**

High

Low

Intersections

N

1,700 850 0 1,700 Feet

Maps Created By: North Central Wisconsin Regional Planning Commission

See Page 29

# Langlade Co - Upham

Hunting River
Hunting River
Hunting River
Blue Springs
3
4
JACK LAKE FIRE LN
63
9
10
16
15
68
65
CTY RD J
RD

See Page 42

See Page 44

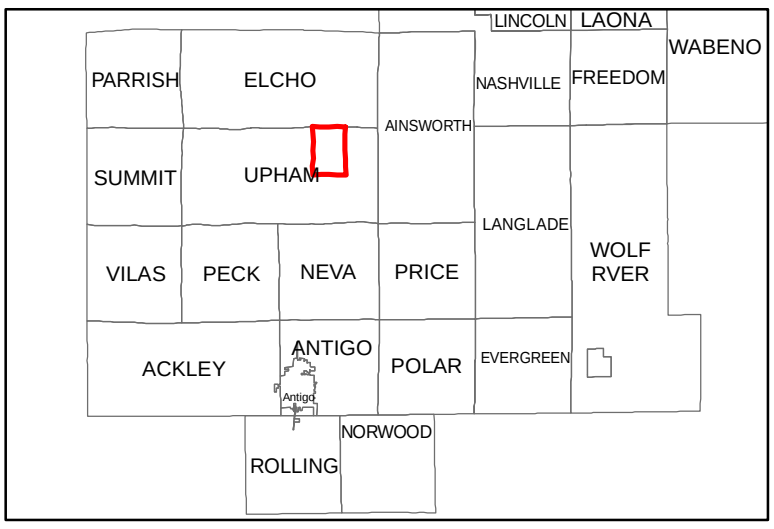


See Page 62

## Legend

### Snowmobile Trails

**Confidence**

High

Low

Intersections

N

1,700 850 0 1,700 Feet

Maps Created By: North Central Wisconsin Regional Planning Commission

See Page 28

# Langlade Co - Upham

See Page 43

See Page 45

See Page 61




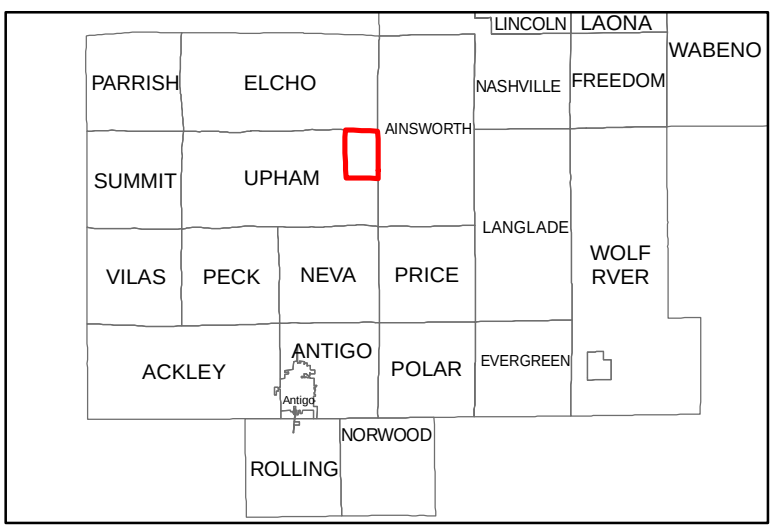


## Legend

### Snowmobile Trails

**Confidence**

High

Low

Intersections

N

1,700 850 0 1,700 Feet

Maps Created By: North Central Wisconsin Regional Planning Commission

See Page 27

# Langlade Co - Ainsworth

See Page 44

See Page 46

See Page 60

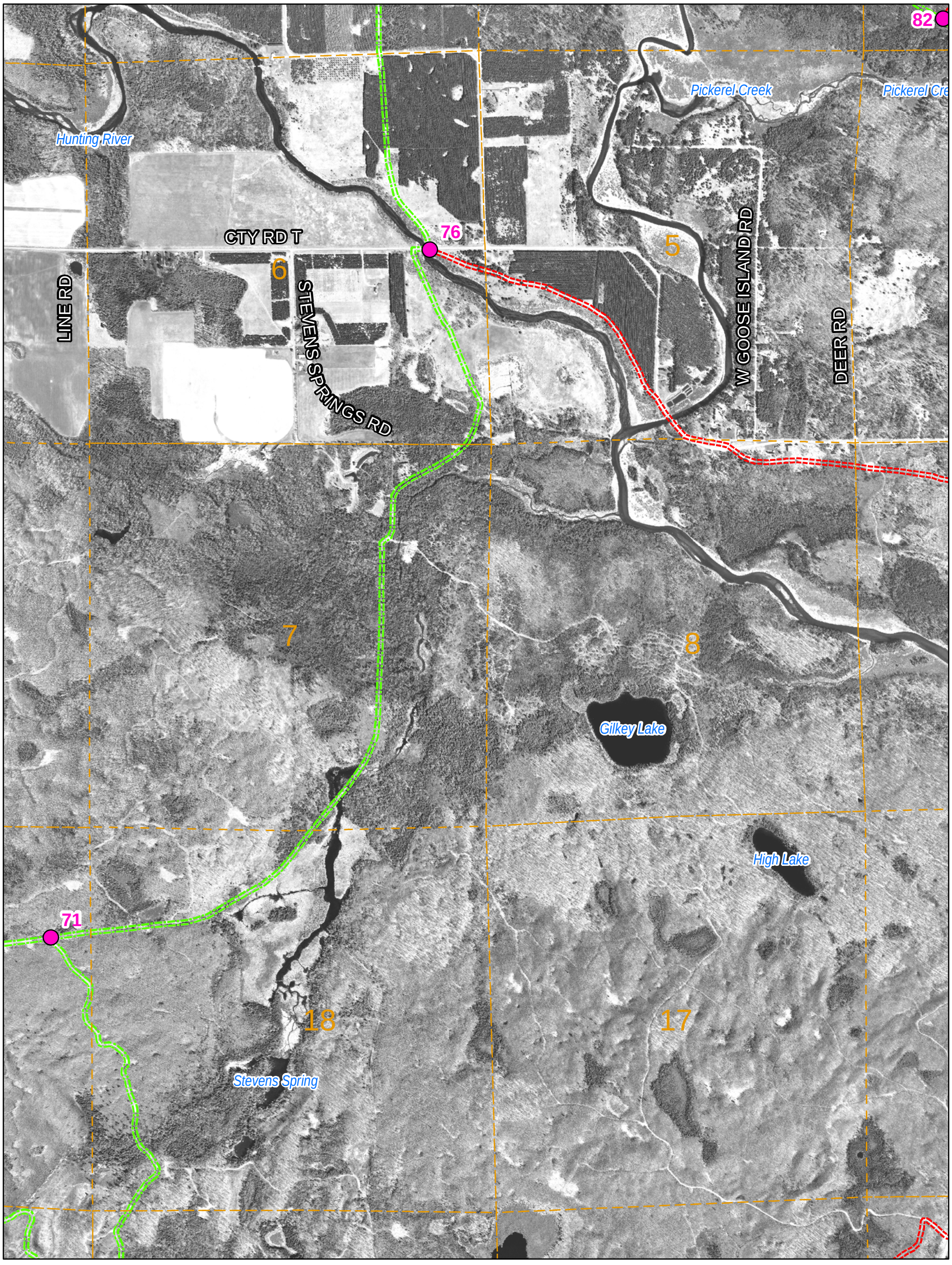


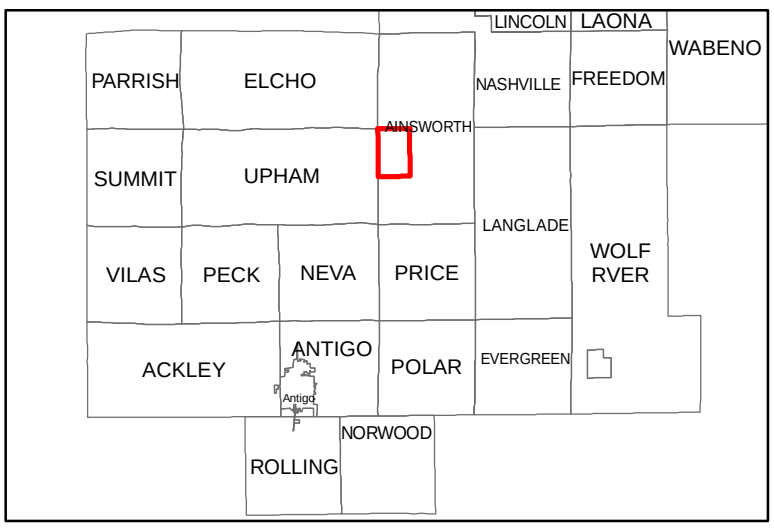


## Legend

**Snowmobile Trails**

**Confidence**

High

Low

Intersections

N

1,700 850 0 1,700 Feet

Maps Created By: North Central Wisconsin Regional Planning Commission

See Page 26

# Langlade Co - Ainsworth

See Page 45

See Page 47

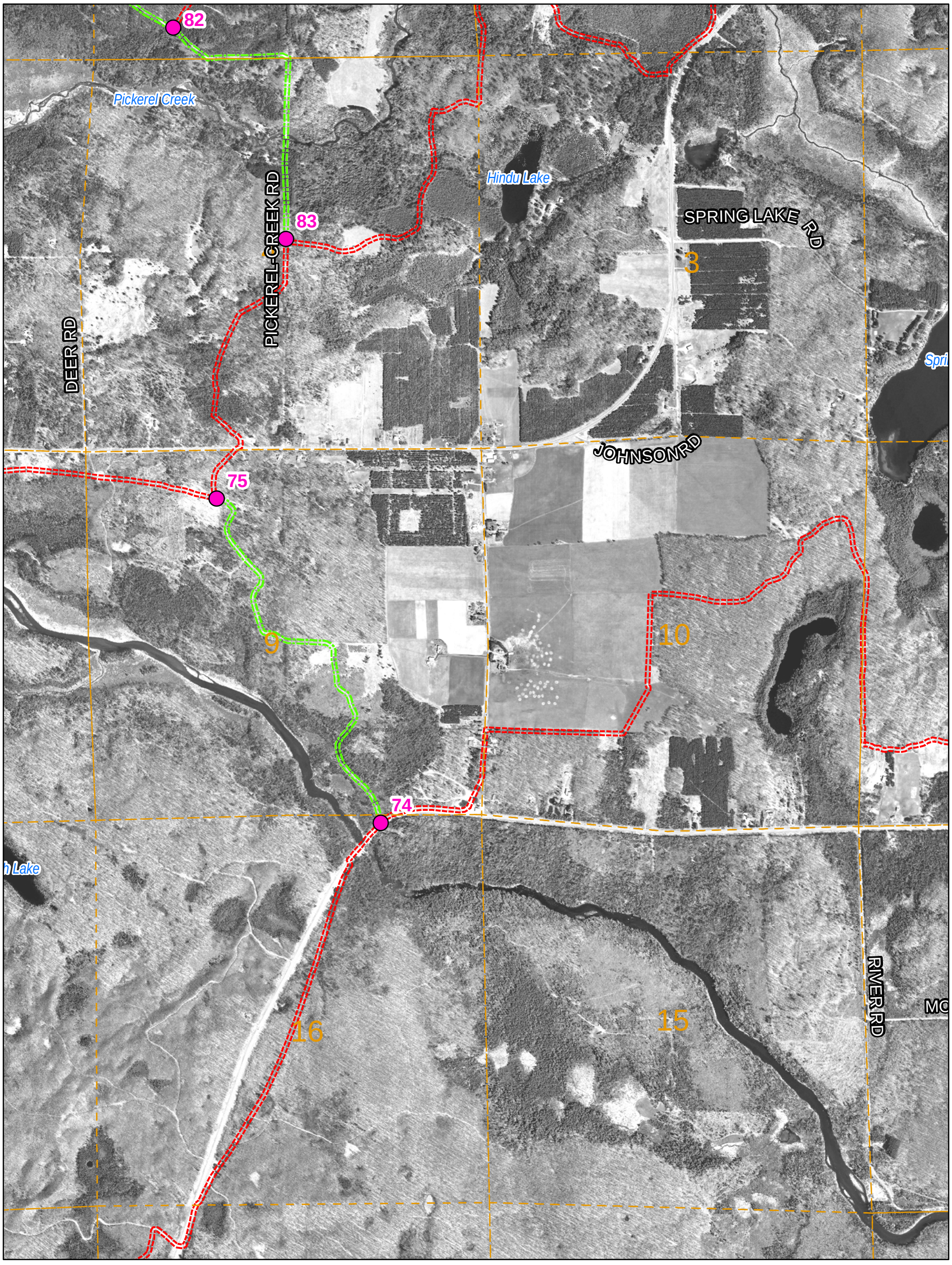


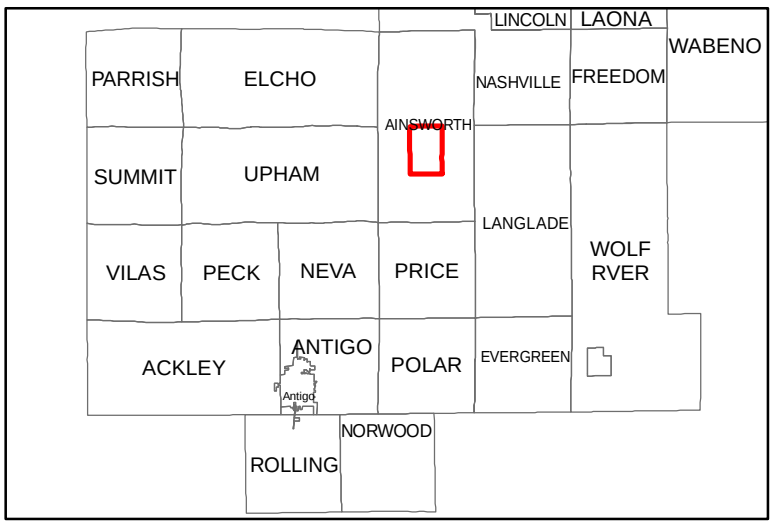


See Page 59

## Legend

**Snowmobile Trails**

**Confidence**

High

Low

Intersections

N

1,700 850 0 1,700 Feet

Maps Created By: North Central Wisconsin Regional Planning Commission

See Page 25

# Langlade Co - Ainsworth

See Page 46

See Page 48

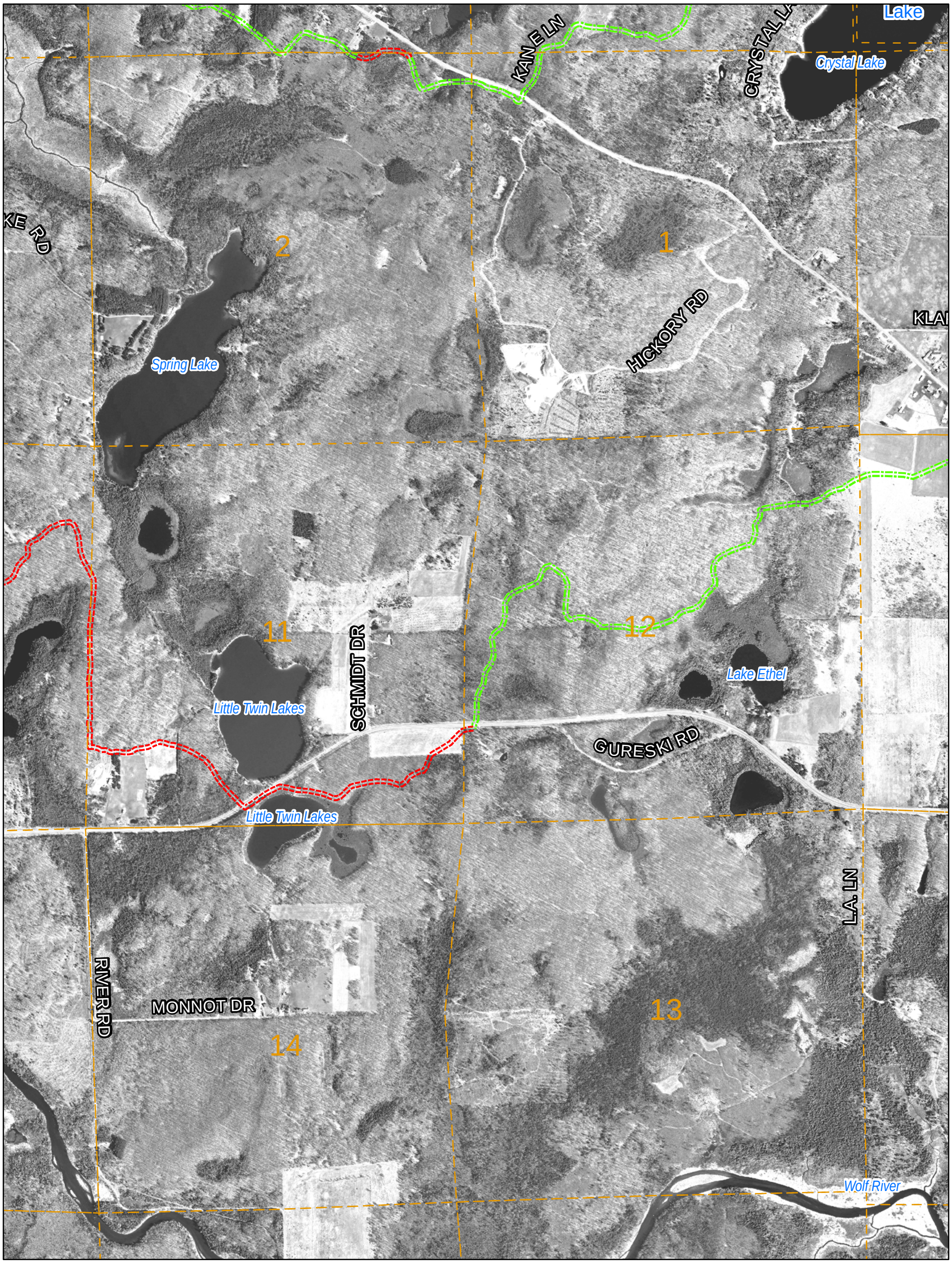


See Page 58

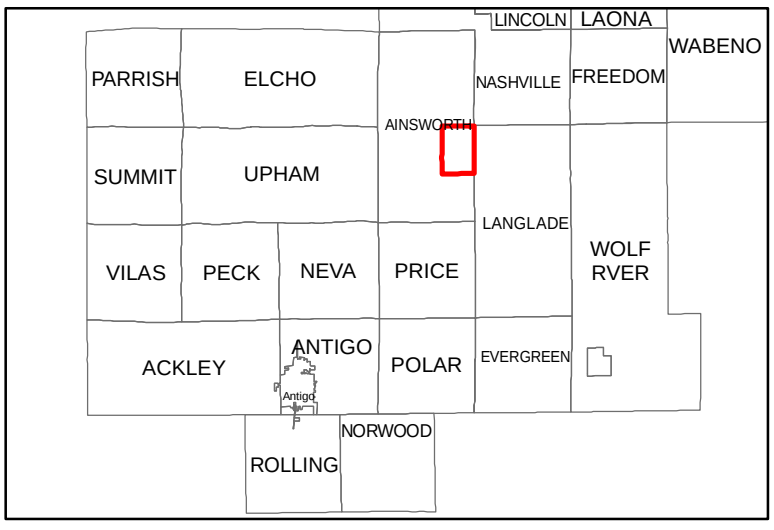


## Legend

### Snowmobile Trails

**Confidence**

High

Low

Intersections

N

1,700 850 0 1,700 Feet

Maps Created By: North Central Wisconsin Regional Planning Commission

# Langlade Co - Langlade

See Page 47

See Page 49

See Page 57

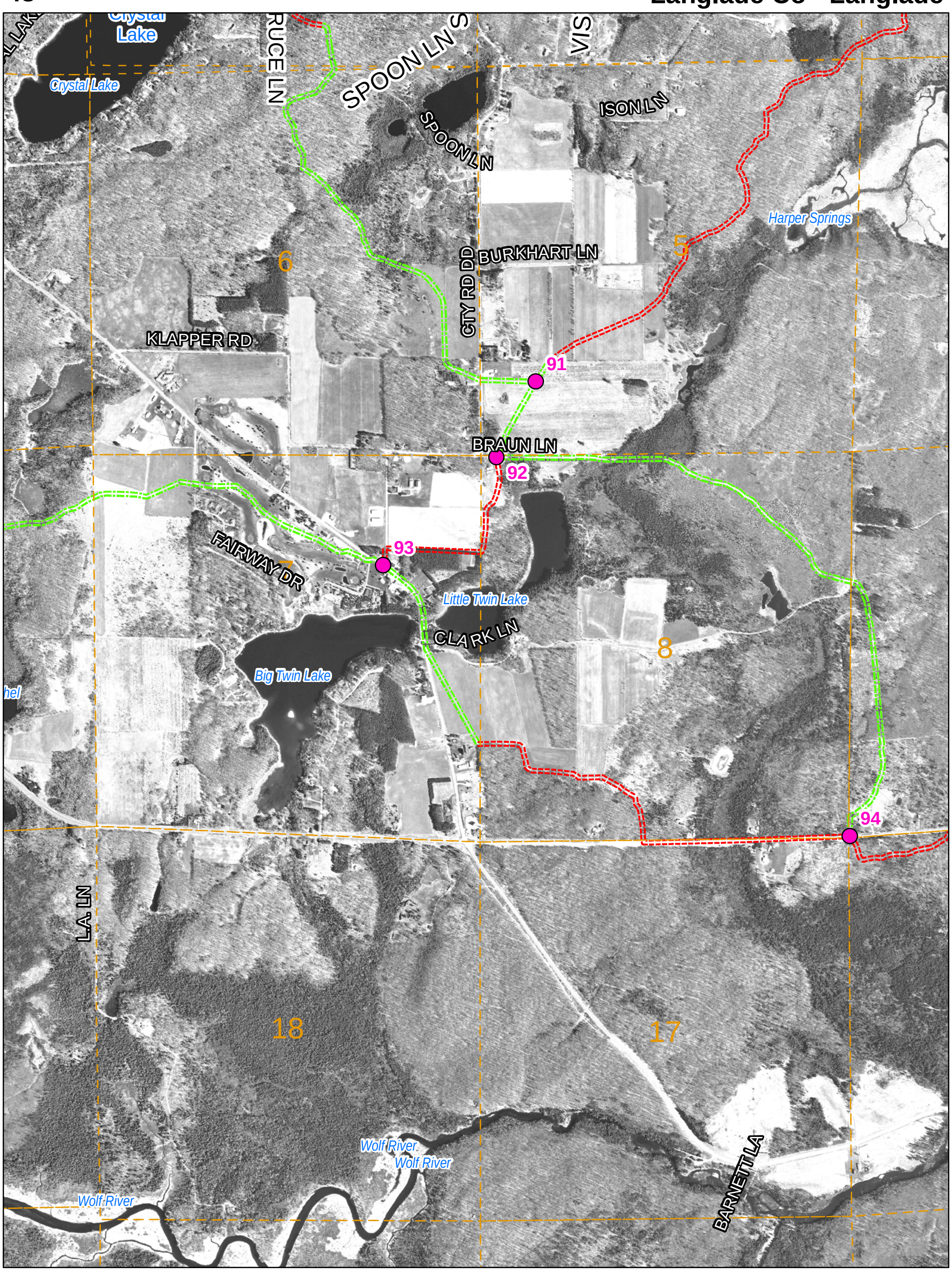


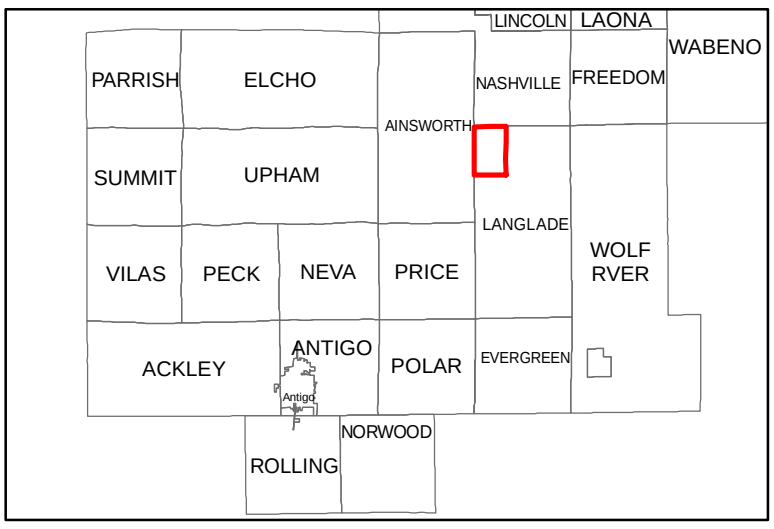


## Legend

### Snowmobile Trails

**Confidence**

High

Low

Intersections

N

1,700 850 0 1,700 Feet

Maps Created By: North Central Wisconsin Regional Planning Commission

See Page 23

# Langlade Co - Langlade

See Page 48

See Page 50

See Page 56

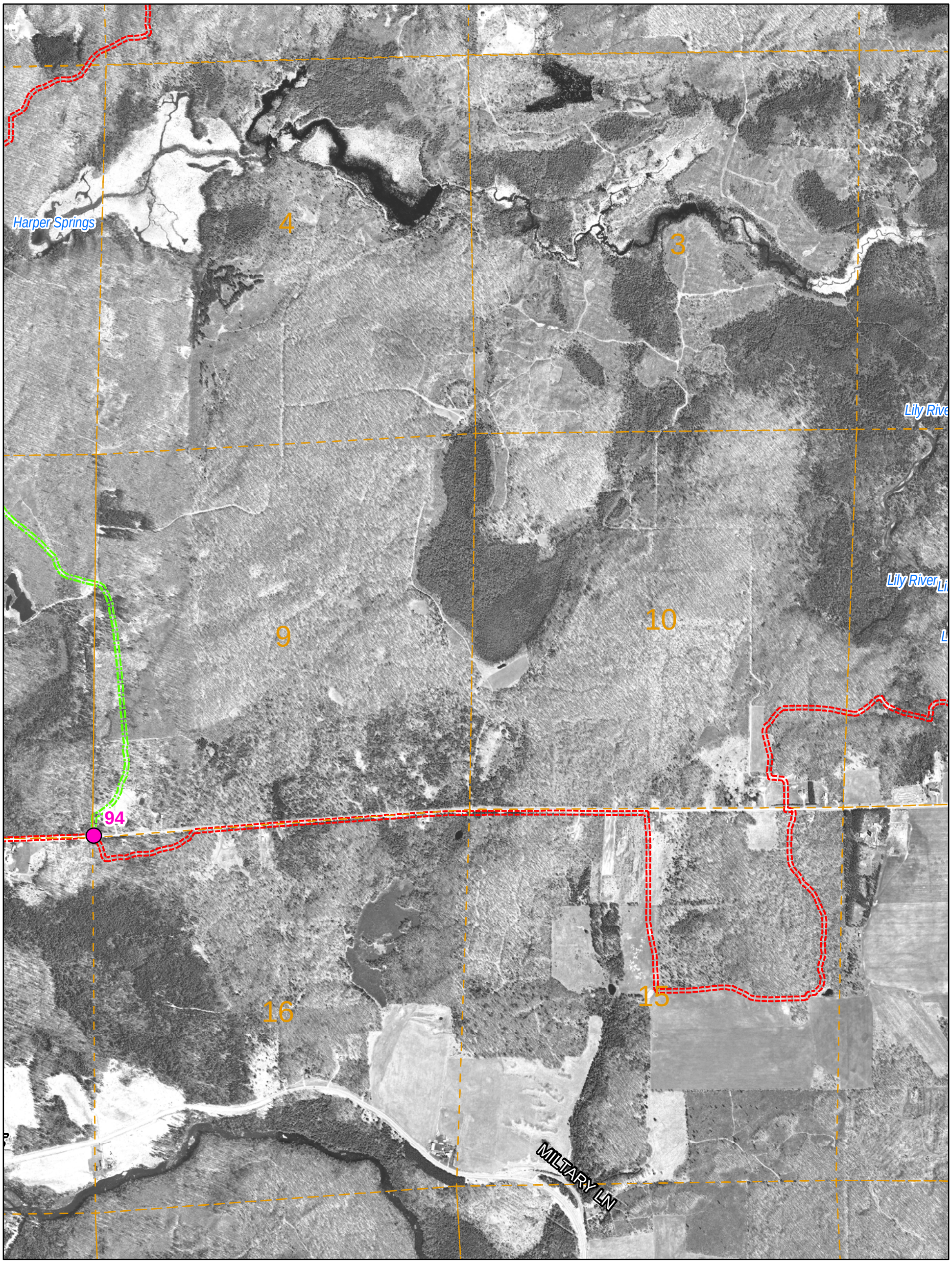


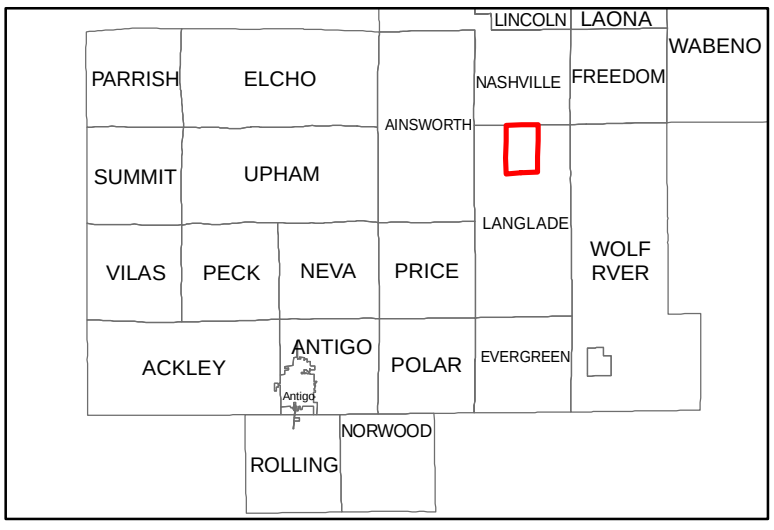


## Legend

**Snowmobile Trails**

**Confidence**

High

Low

Intersections

N

1,750 875 0 1,750 Feet

Maps Created By: North Central Wisconsin Regional Planning Commission

See Page 22

# Langlade Co - Langlade

See Page 49

See Page 51

See Page 55

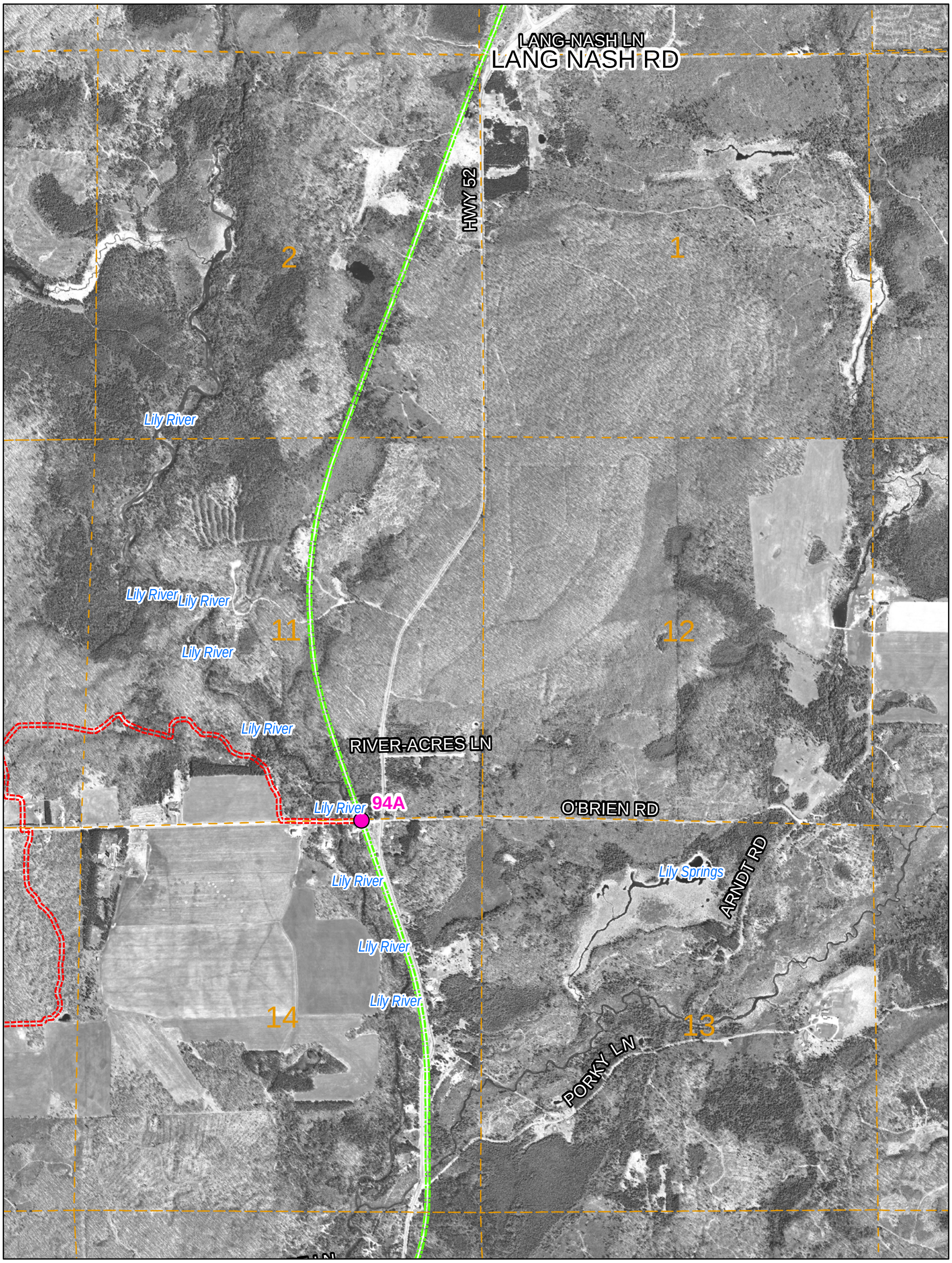


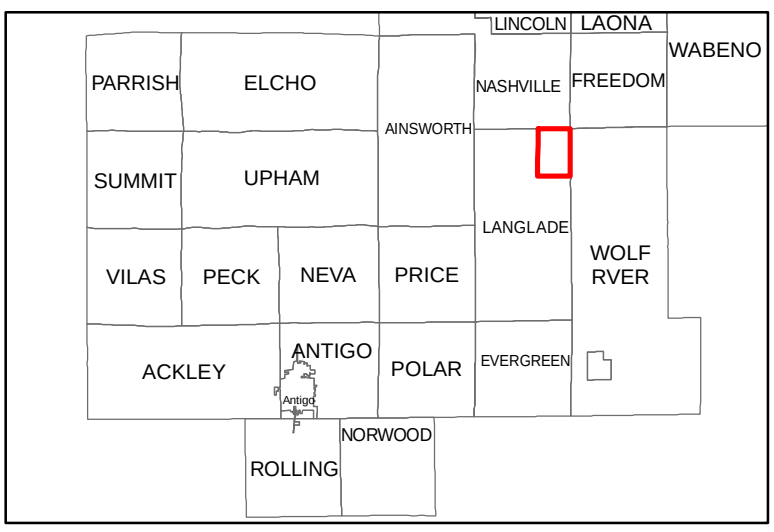


## Legend

### Snowmobile Trails

**Confidence**

High

Low

Intersections

N

1,700 850 0 1,700 Feet

Maps Created By: North Central Wisconsin Regional Planning Commission

See Page 21

# Langlade Co - Wolf River

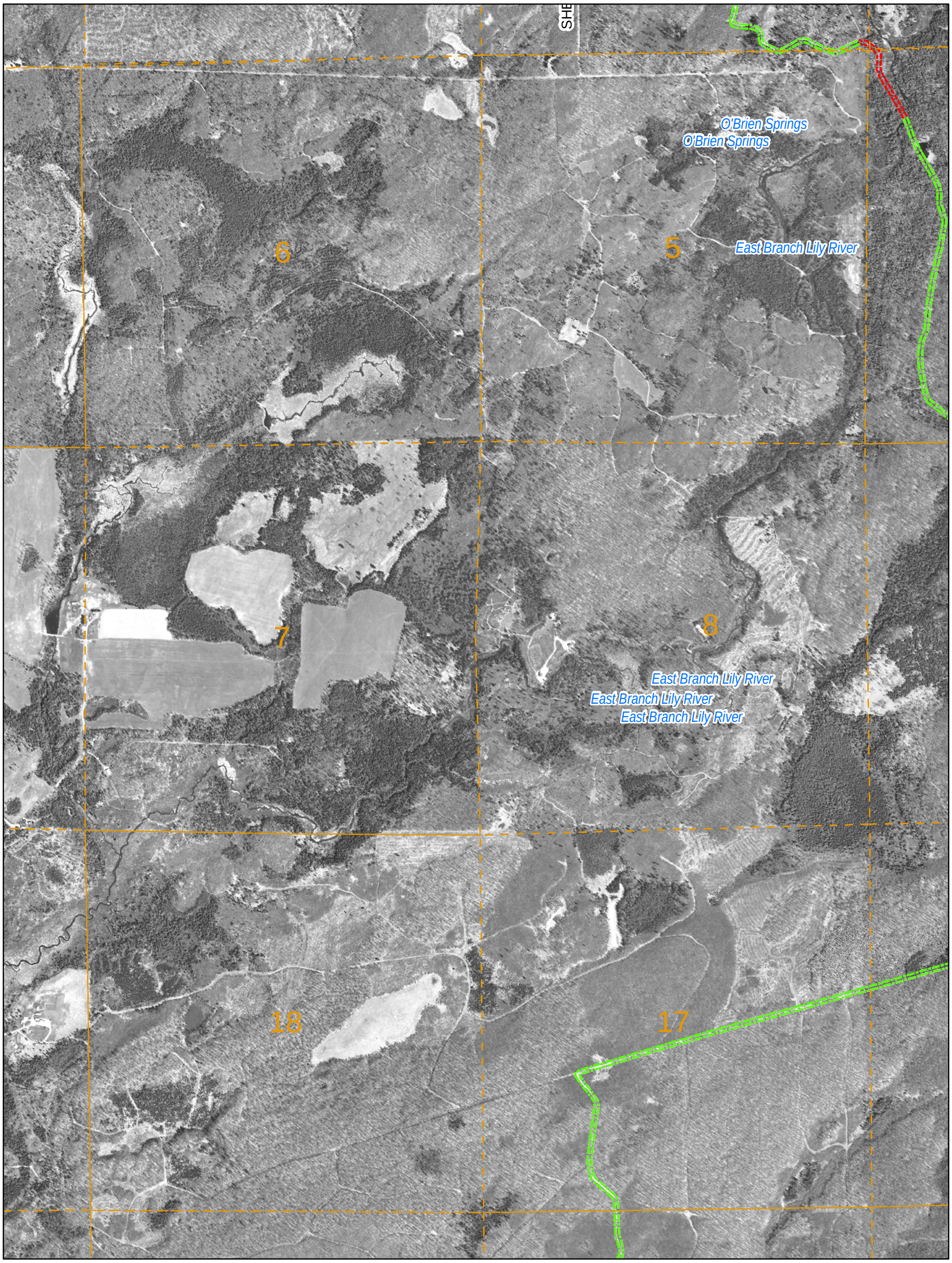


See Page 50

See Page 52

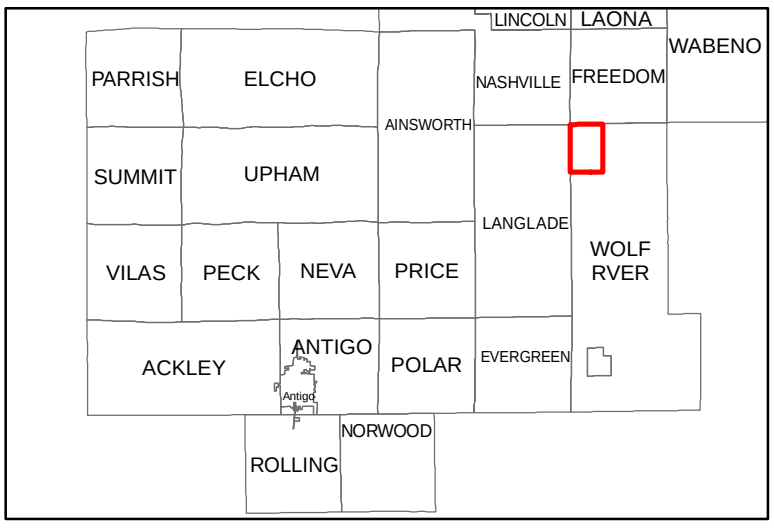


See Page 54

## Legend

**Snowmobile Trails**

**Confidence**

High

Low

Intersections

N

1,700 850 0 1,700 Feet

Maps Created By: North Central Wisconsin Regional Planning Commission

See Page 20

# Langlade Co - Wolf River

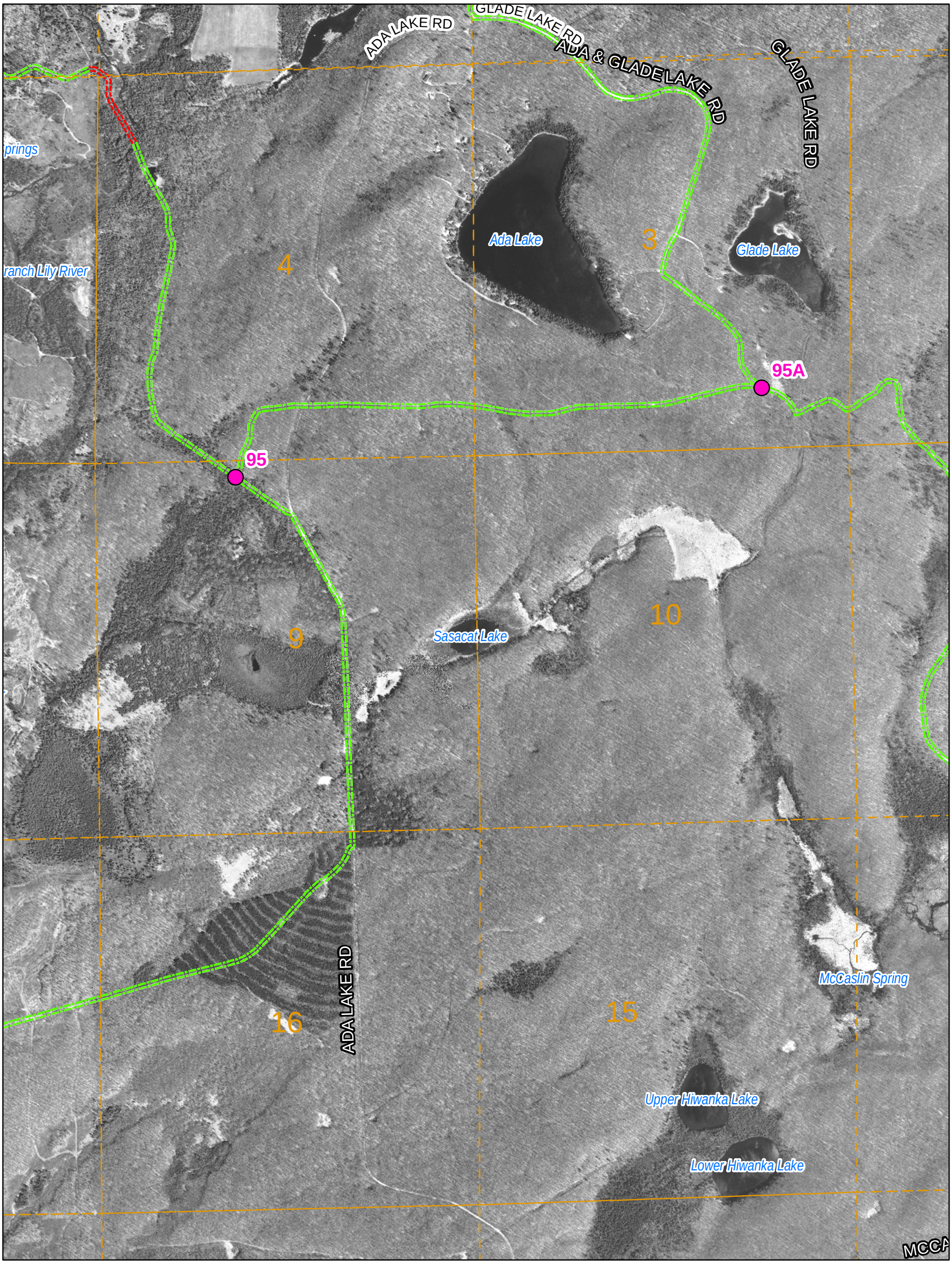


See Page 51

See Page 53

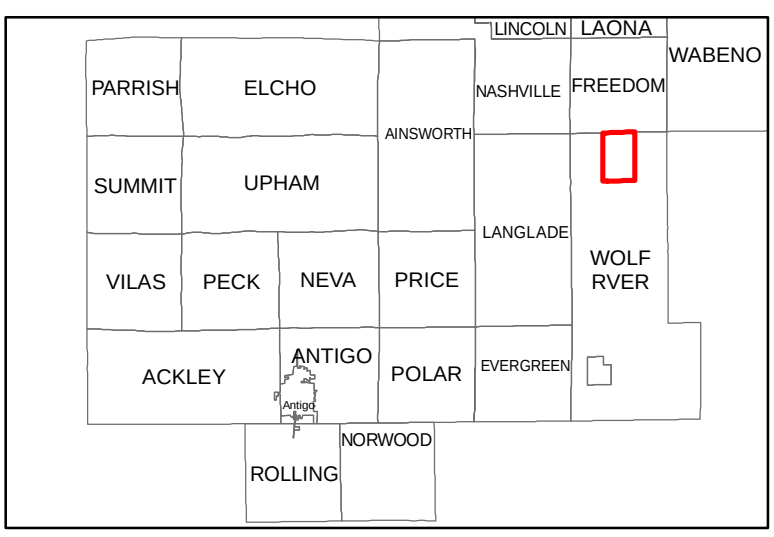


See Page 54

## Legend

### Snowmobile Trails

**Confidence**

High

Low

Intersections

N

1,750 875 0 1,750 Feet

Maps Created By: North Central Wisconsin Regional Planning Commission

See Page 19

# Langlade Co - Wolf River

See Page 52

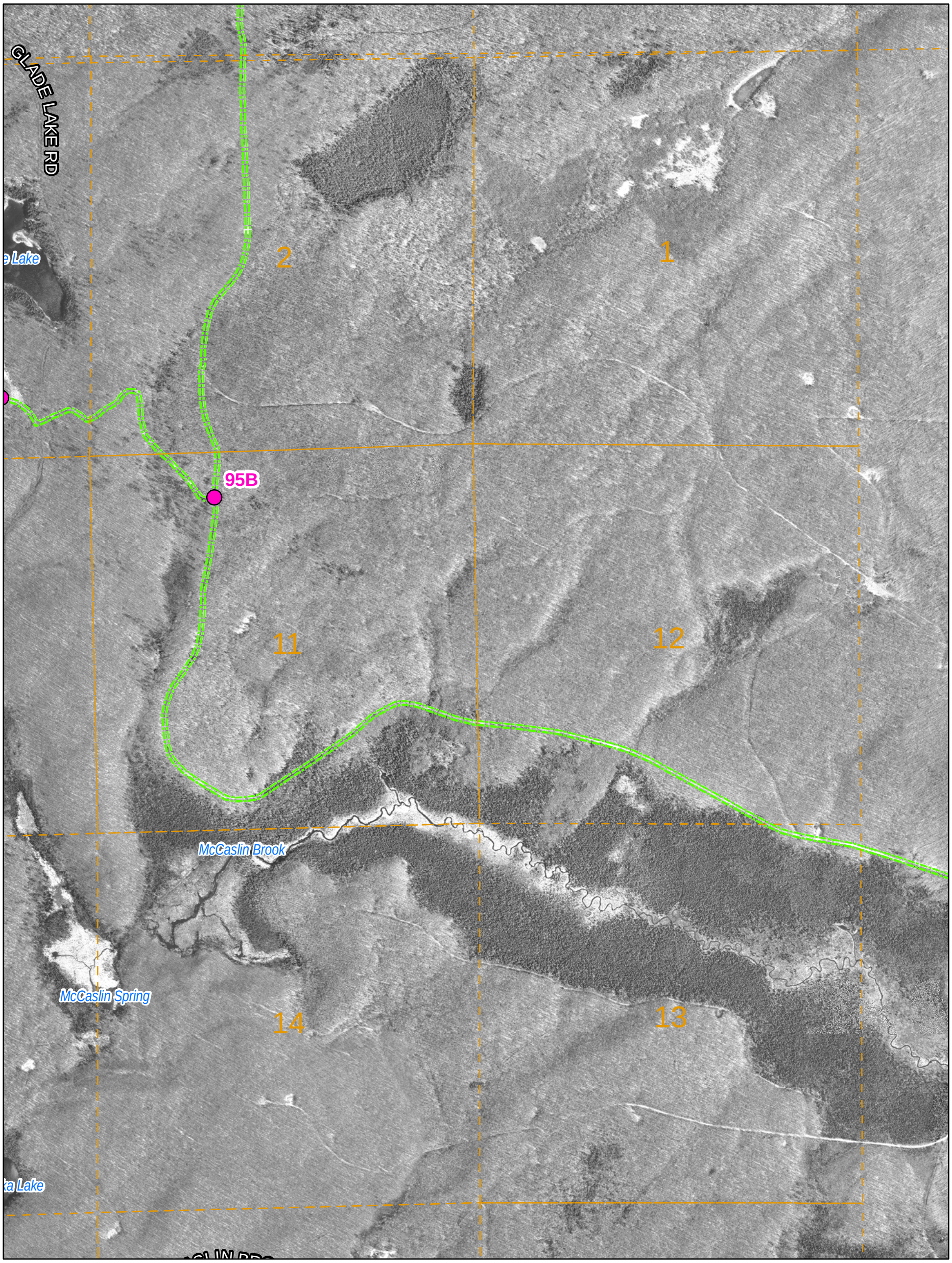


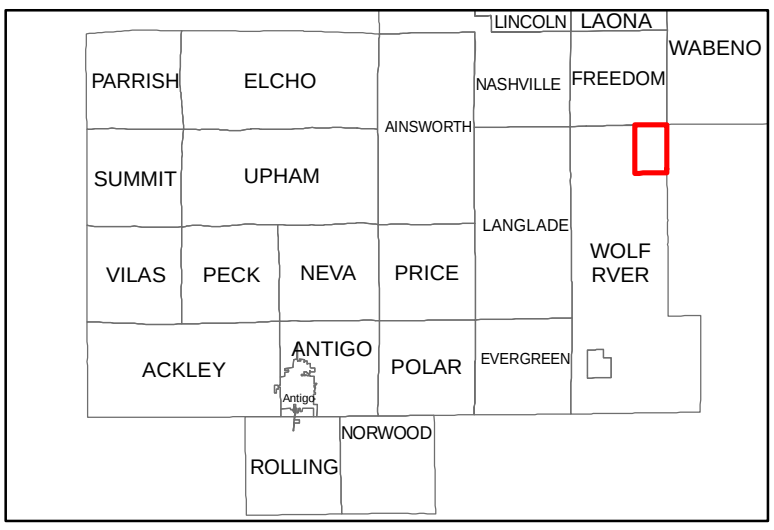


## Legend

### Snowmobile Trails

**Confidence**

High

Low

Intersections

N

1,700 850 0 1,700 Feet

Maps Created By: North Central Wisconsin Regional Planning Commission

See Page 51

# Langlade Co - Wolf River

See Page 55

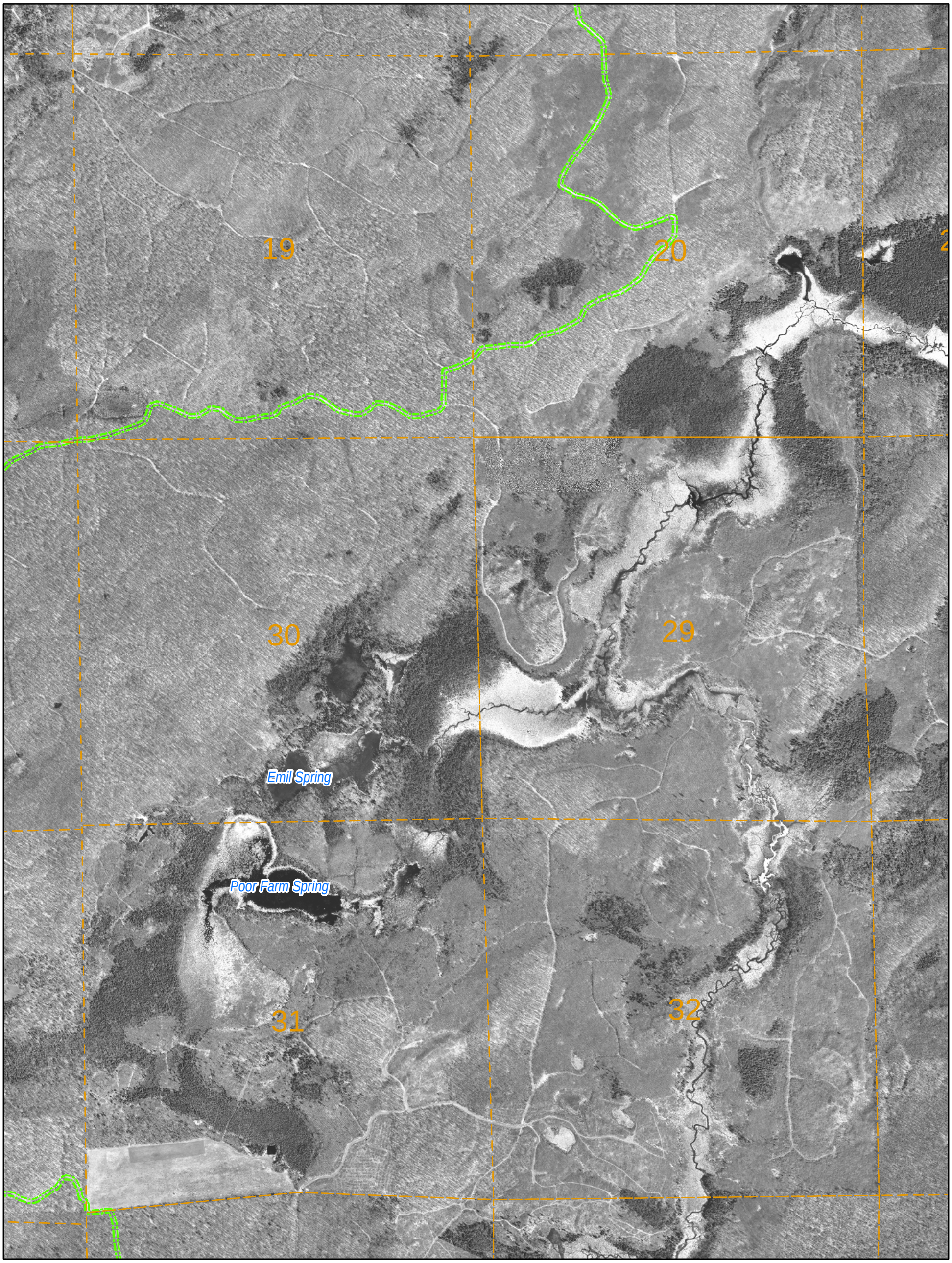


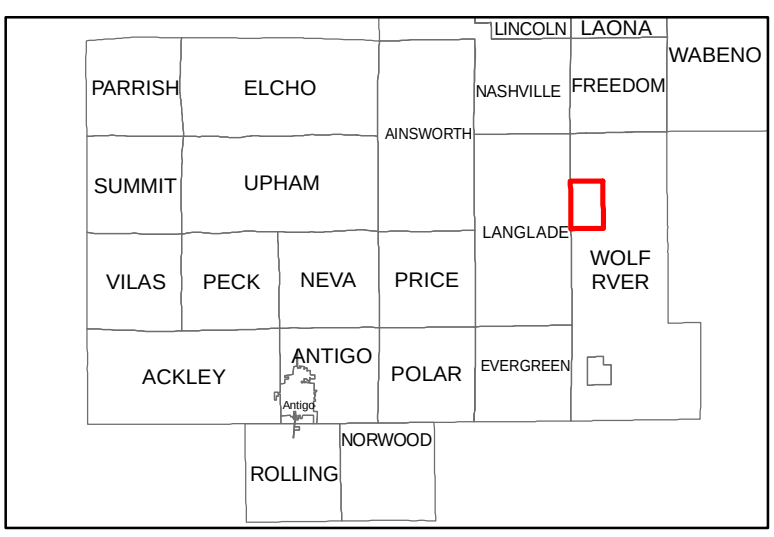


See Page 85

## Legend

### Snowmobile Trails

**Confidence**

High

Low

Intersections

N

1,700 850 0 1,700 Feet

Maps Created By: North Central Wisconsin Regional Planning Commission

See Page 50

# Langlade Co - Langlade

KNOPE LN
SYLVAN ACRES NORTH RD
WEST RD
Lily River
23
24
EBEL LN
HANKE LN
EVANS LN
26
25
River
OOL RD
BOSTWICK LN
BROCKMAN LN
96
36
35

See Page 56

See Page 54

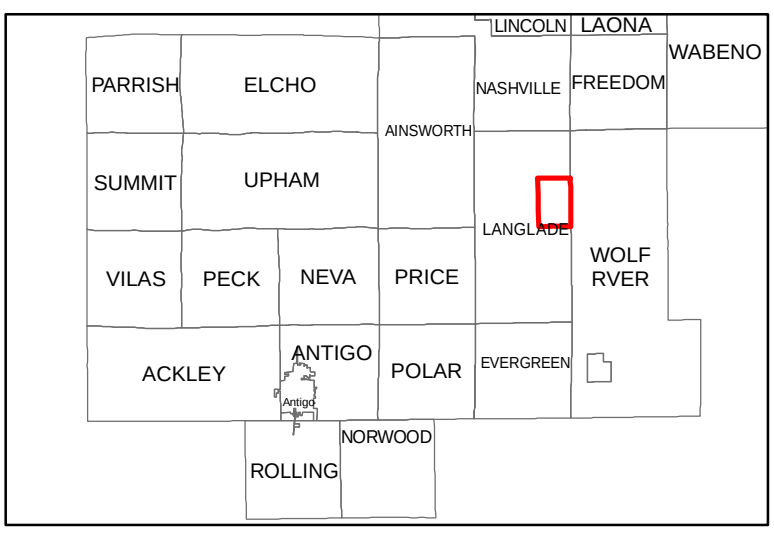


See Page 84

## Legend

**Snowmobile Trails**

**Confidence**

High

Low

Intersections

N

1,700 850 0 1,700 Feet

Maps Created By: North Central Wisconsin Regional Planning Commission

See Page 49

# Langlade Co - Langlade

See Page 57

See Page 55

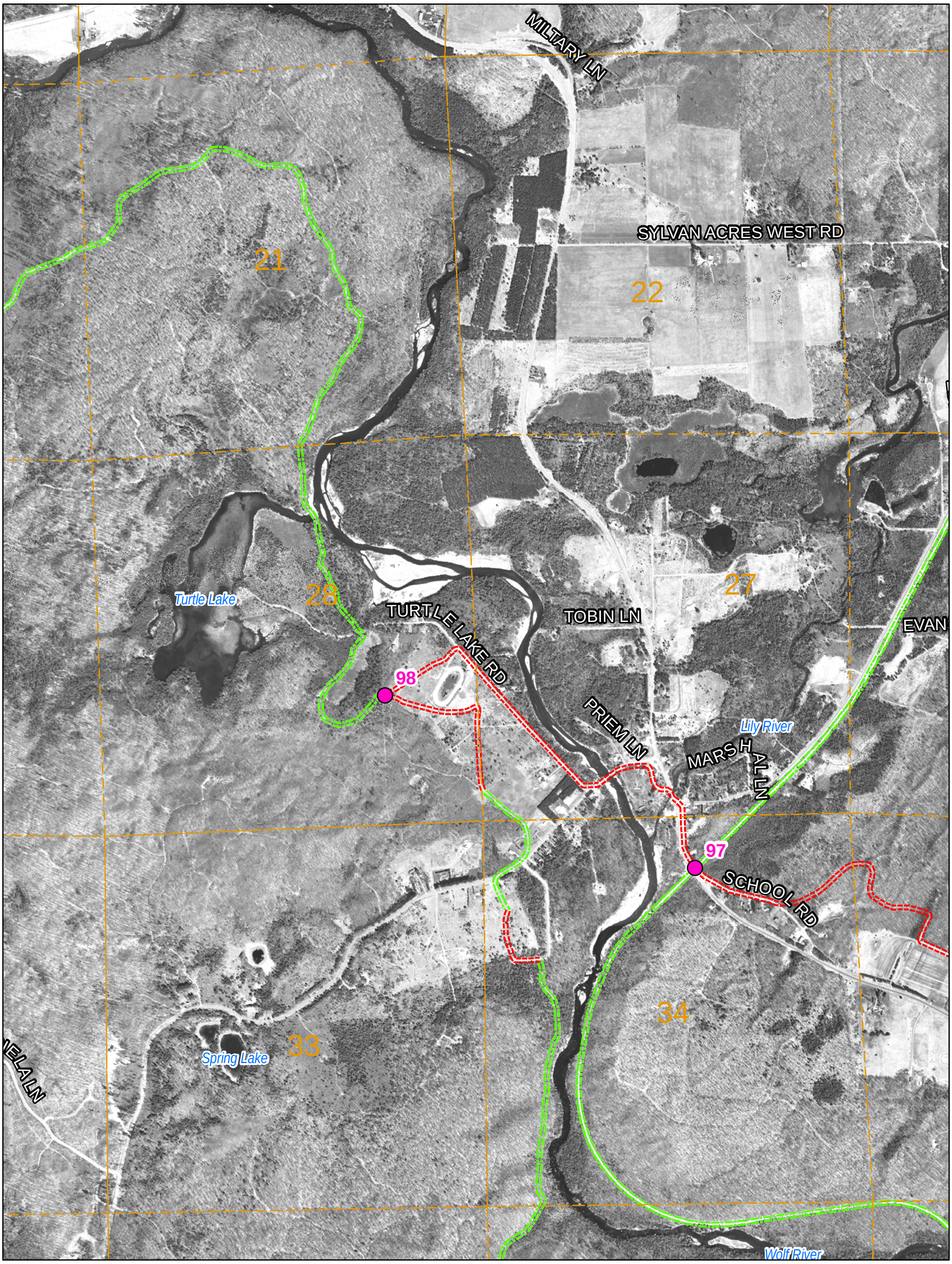


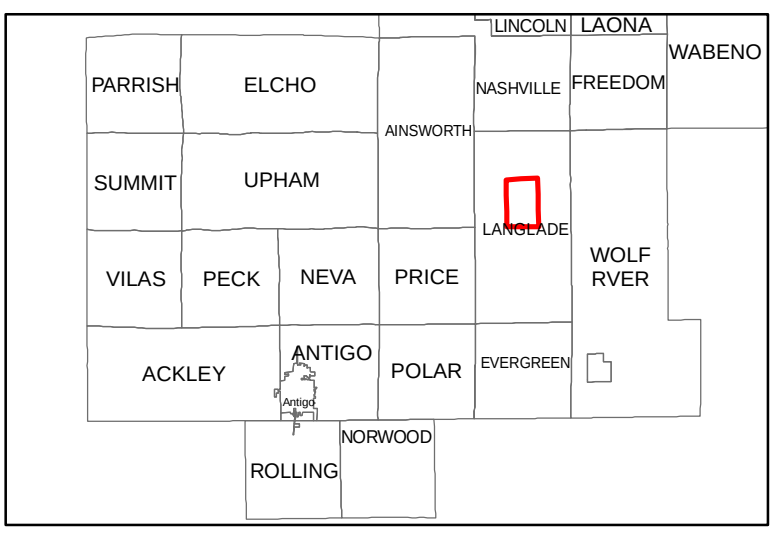


See Page 83

## Legend

**Snowmobile Trails**

**Confidence**

High

Low

Intersections

N

1,700 850 0 1,700 Feet

Maps Created By: North Central Wisconsin Regional Planning Commission

See Page 48

# Langlade Co - Langlade

Wolf River

BARNET

19

20

30

29

31

32

PIELA LN

See Page 58

See Page 56

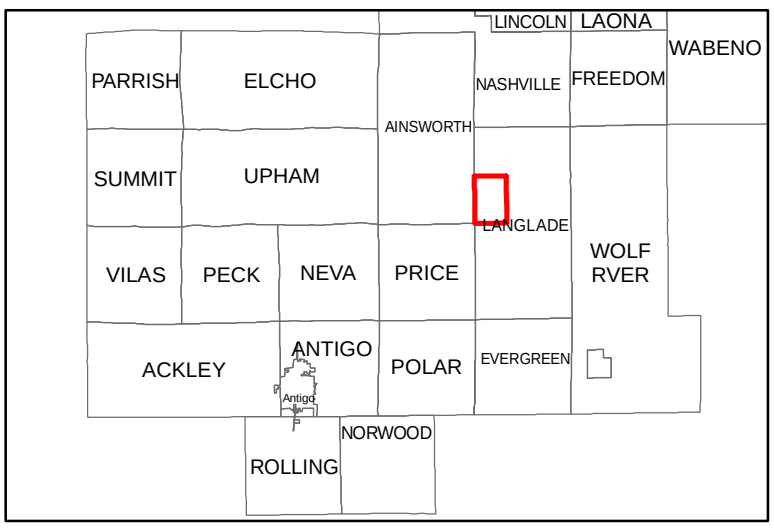


See Page 82

## Legend

**Snowmobile Trails**

**Confidence**

High

Low

Intersections

N

1,700 850 0 1,700 Feet

Maps Created By: North Central Wisconsin Regional Planning Commission

See Page 47

# Langlade Co - Ainsworth

See Page 59

See Page 57

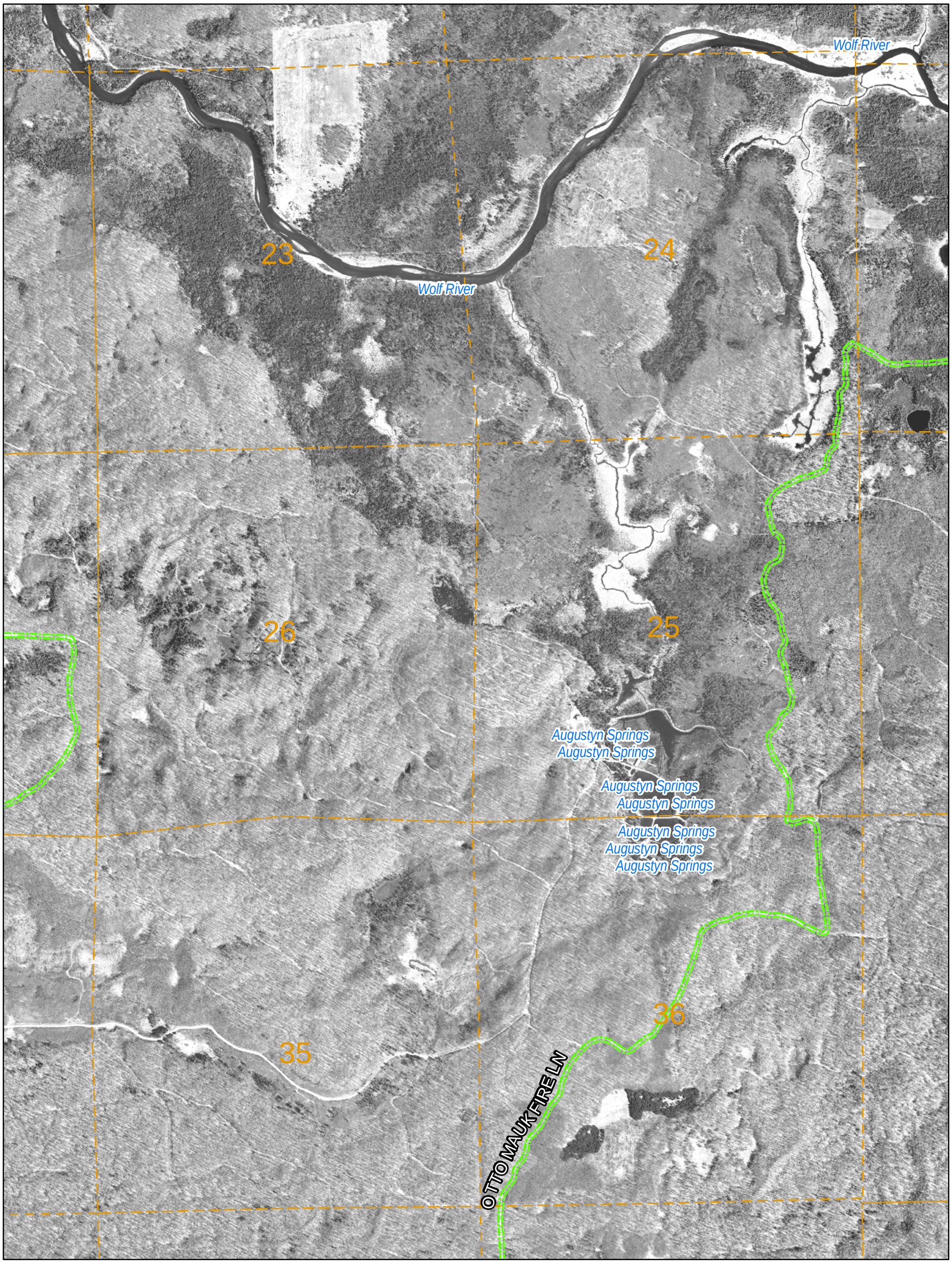


See Page 81

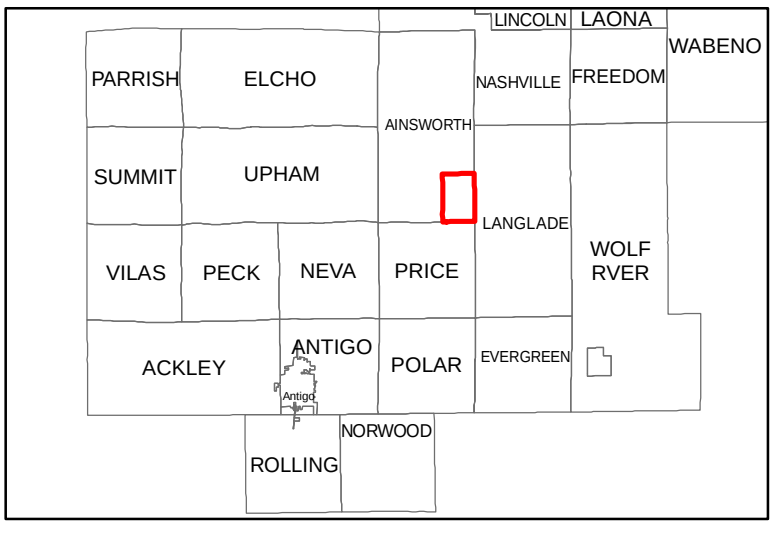


## Legend

### Snowmobile Trails

**Confidence**

High

Low

Intersections

N

1,700 850 0 1,700 Feet

Maps Created By: North Central Wisconsin Regional Planning Commission

See Page 46

# Langlade Co - Ainsworth

See Page 60

See Page 58

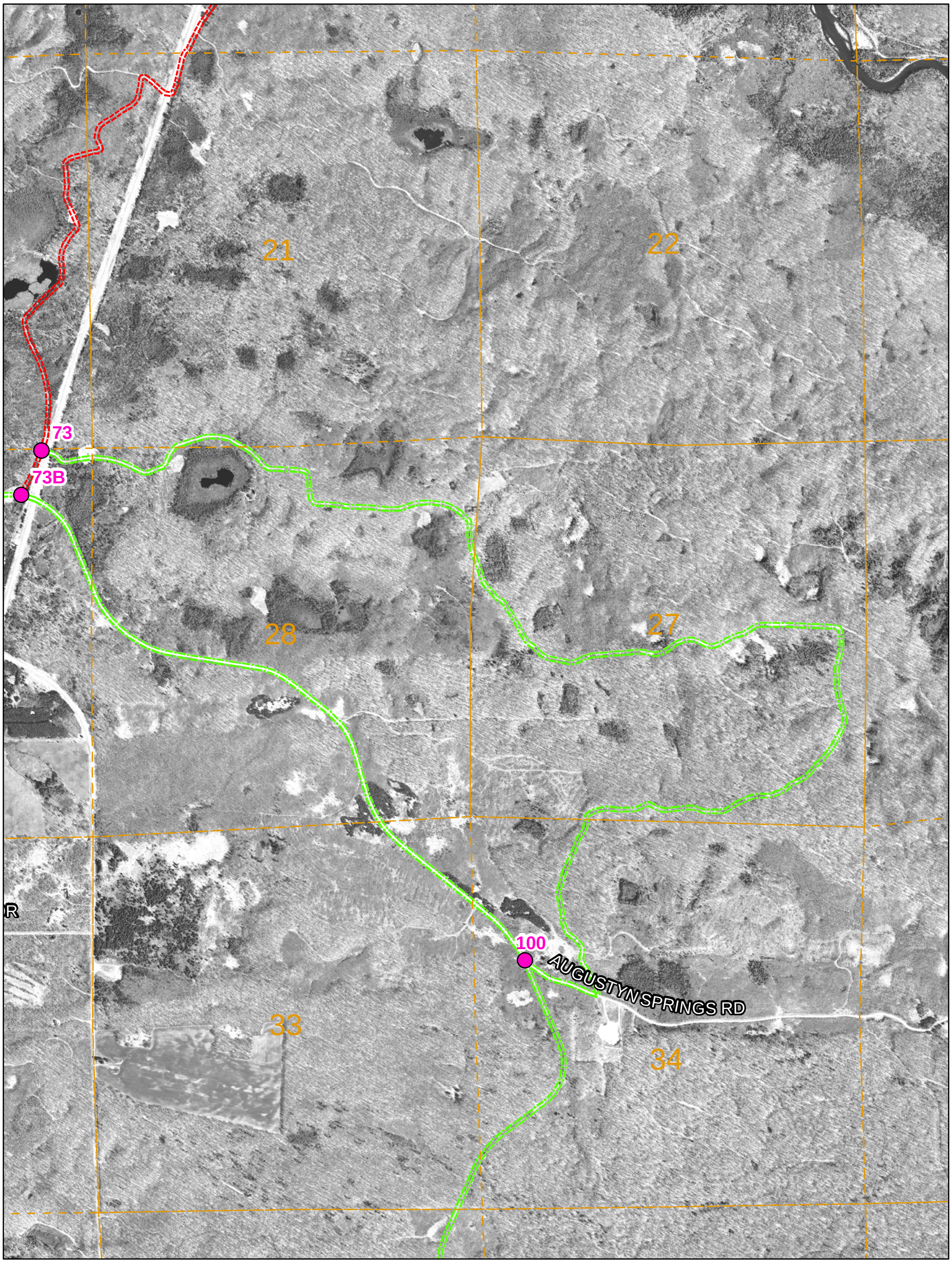


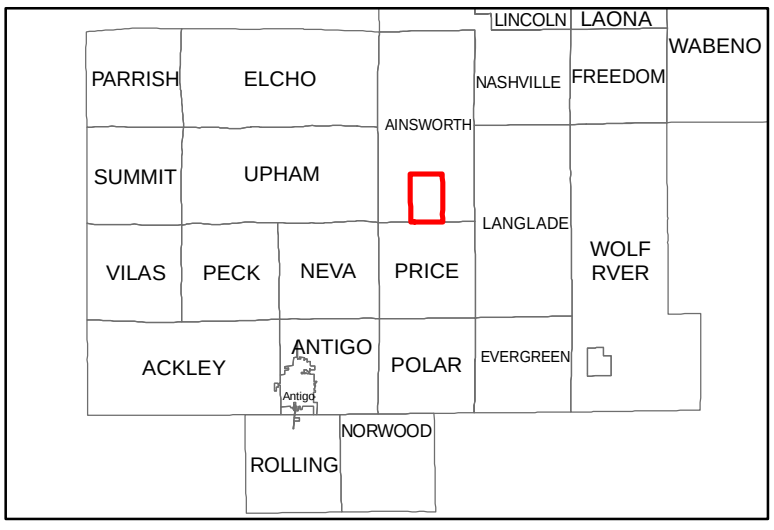


See Page 80

## Legend

**Snowmobile Trails**

**Confidence**

High

Low

Intersections

N

1,700 850 0 1,700 Feet

Maps Created By: North Central Wisconsin Regional Planning Commission

See Page 45

# Langlade Co - Ainsworth

See Page 61

See Page 59

See Page 79

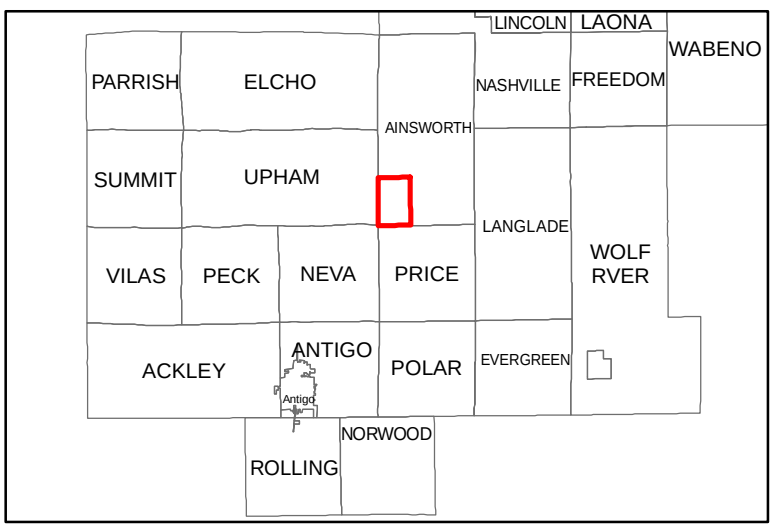


## Legend

**Snowmobile Trails**

**Confidence**

High

Low

Intersections

N

1,700 850 0 1,700 Feet

Maps Created By: North Central Wisconsin Regional Planning Commission

See Page 44

# Langlade Co - Upham

See Page 62

See Page 60

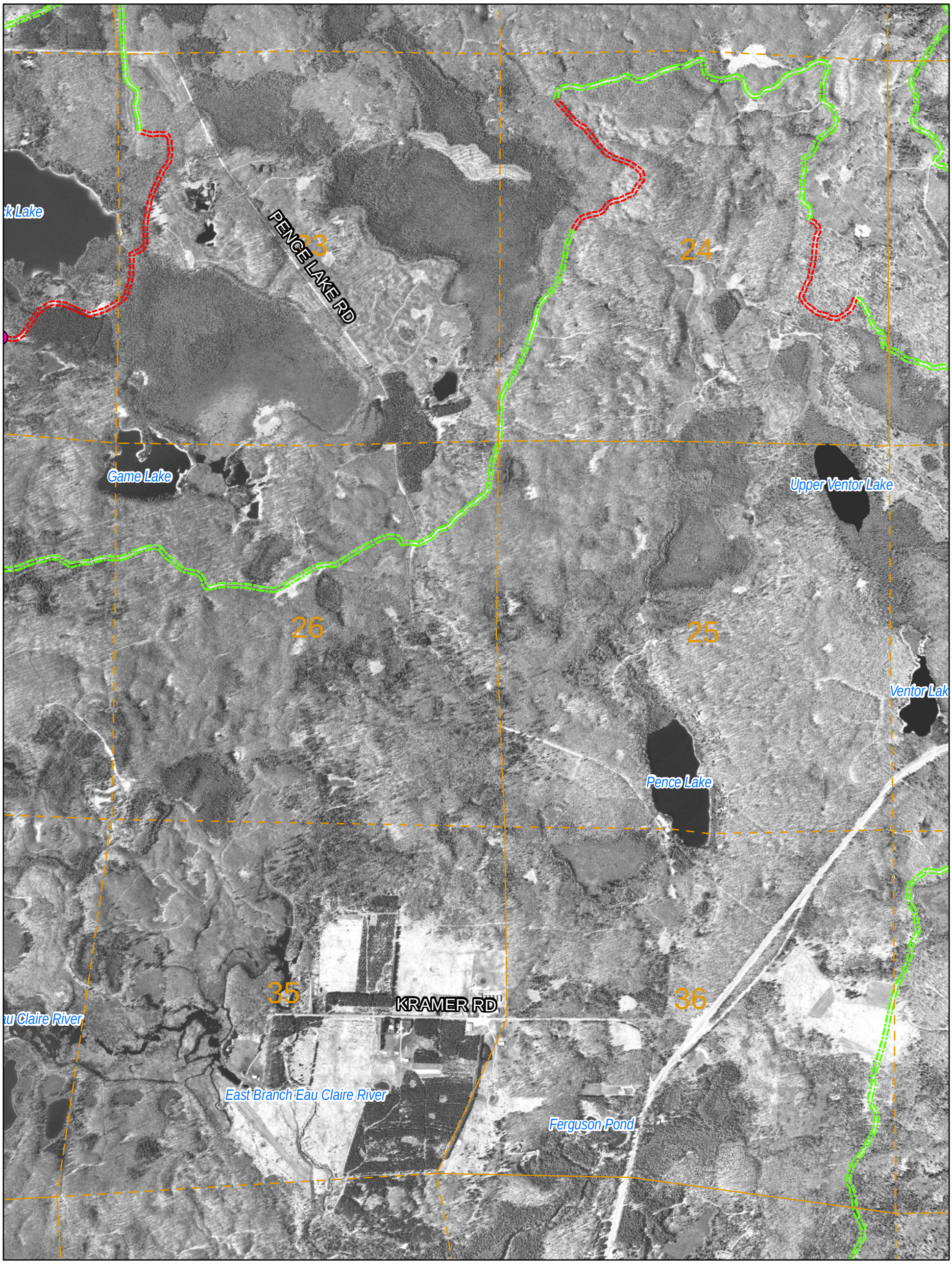


See Page 78

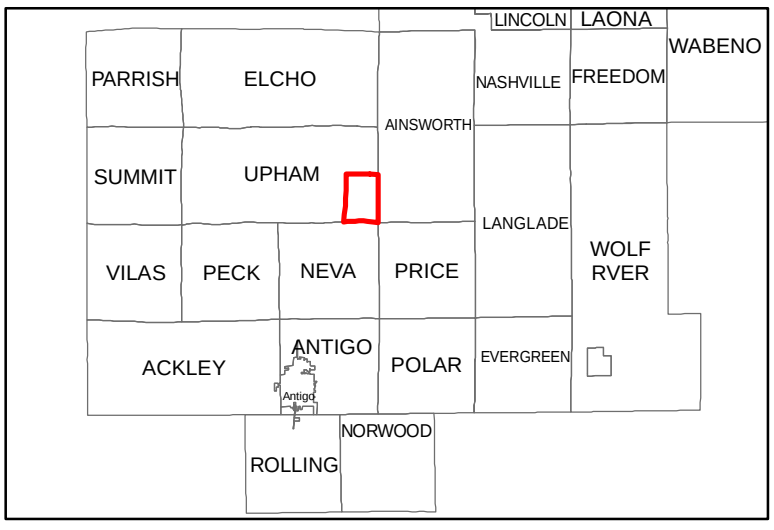


## Legend

### Snowmobile Trails

**Confidence**

High

Low

Intersections

N

1,700 850 0 1,700 Feet

Maps Created By: North Central Wisconsin Regional Planning Commission

See Page 43

# Langlade Co - Upham

See Page 63

See Page 61

65
CTY RD J
PARK RD
21
66
22
Jack Lake
67
Game Lake
28
High Lake
Low Lake
27
Evangeline Lake
33
34
East Branch Eau Claire River
Gabriel Lake
Rogers Lake

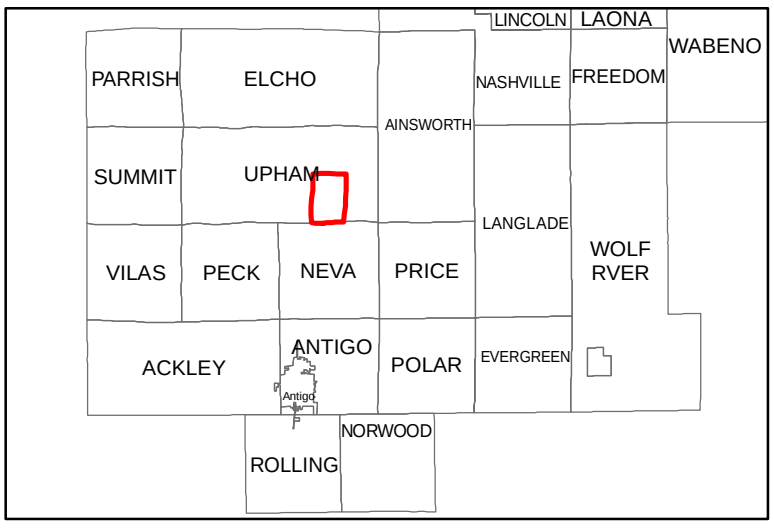


See Page 77

## Legend

**Snowmobile Trails**

**Confidence**

High

Low

Intersections

N

1,750 875 0 1,750 Feet

Maps Created By: North Central Wisconsin Regional Planning Commission

See Page 42

# Langlade Co - Upham

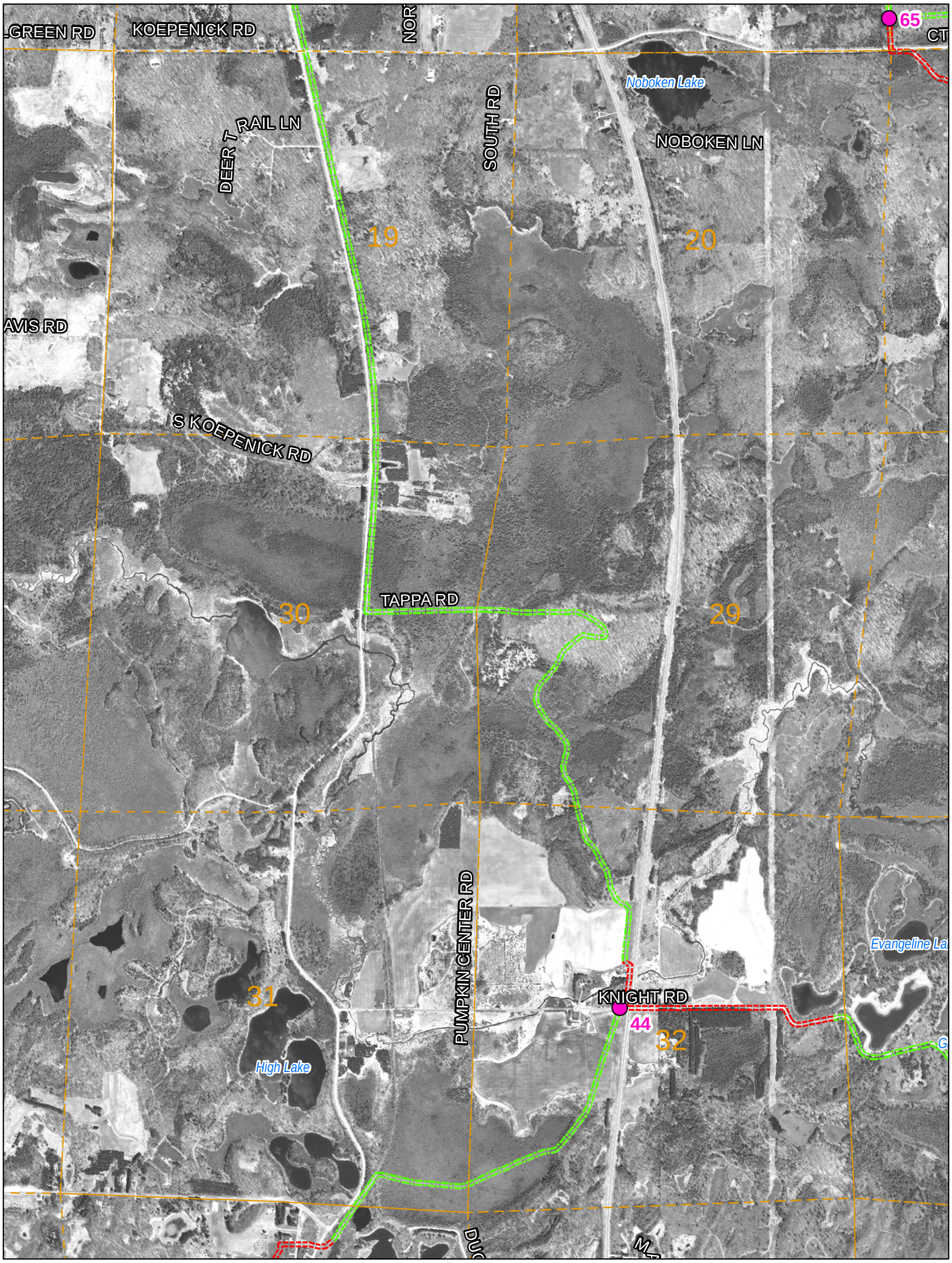


See Page 64

See Page 62

See Page 76

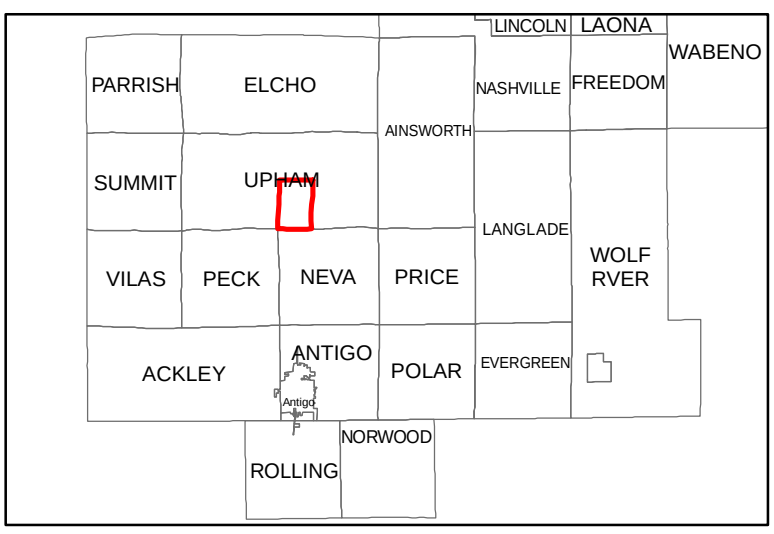


## Legend

### Snowmobile Trails

**Confidence**

High

Low

Intersections

N

1,750 875 0 1,750 Feet

Maps Created By: North Central Wisconsin Regional Planning Commission

See Page 41

# Langlade Co - Upham

See Page 65

See Page 63

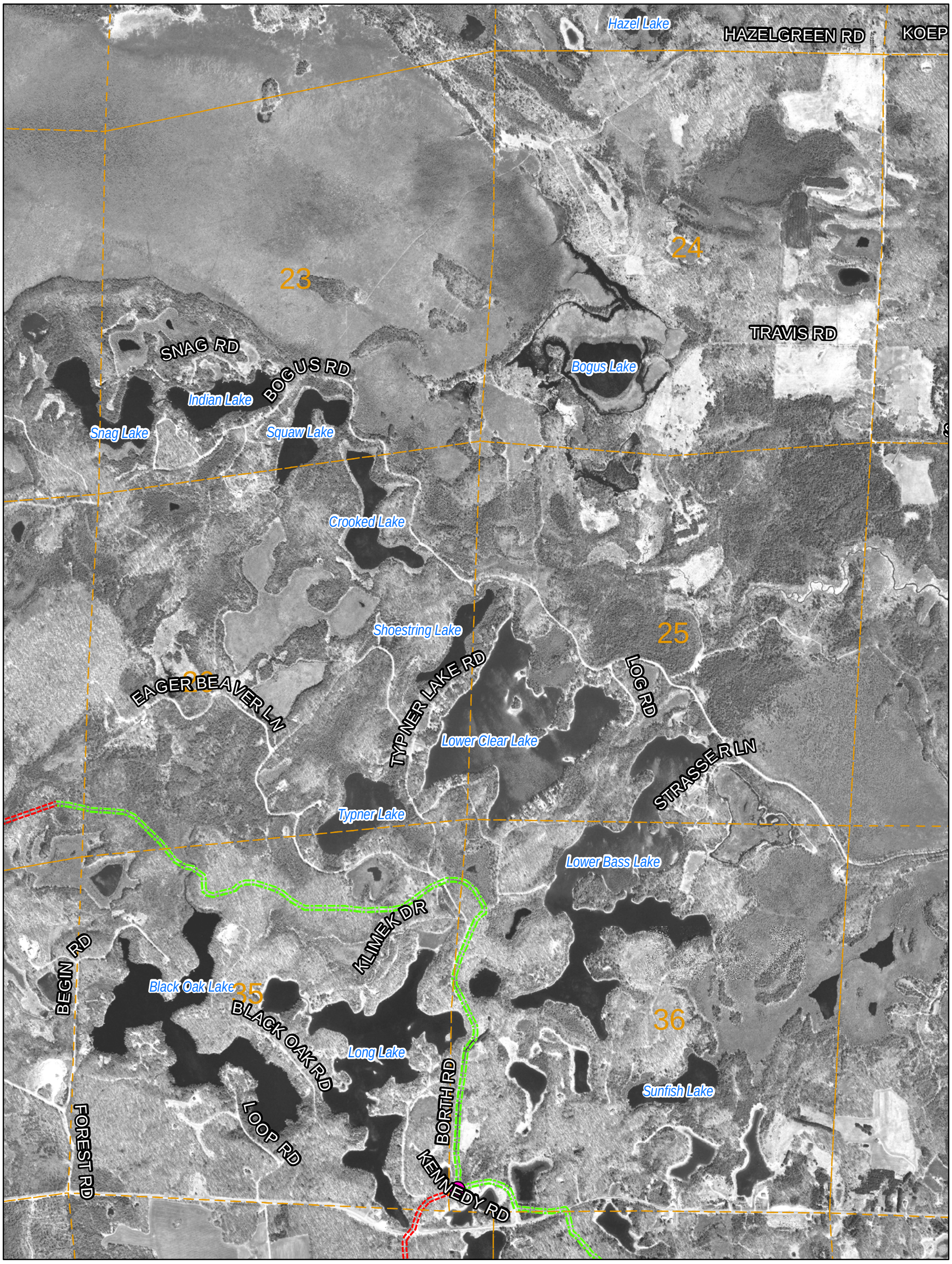


See Page 75

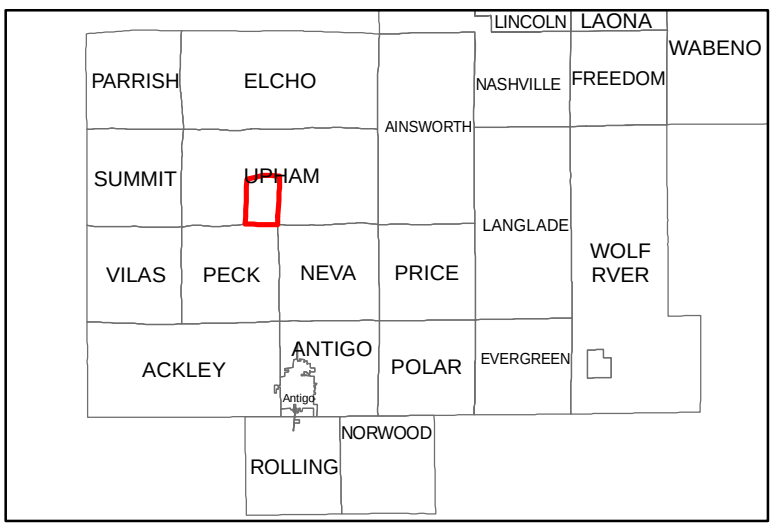


## Legend

### Snowmobile Trails

**Confidence**

High

Low

Intersections

N

1,750 875 0 1,750 Feet

Maps Created By: North Central Wisconsin Regional Planning Commission

See Page 40

# Langlade Co - Upham

See Page 66

See Page 64

Eagle Lake
Shanty Bottom Lake
Snag Lake
Sucker Lake
SADDLE BAG RD
LEARMAN RD
LOWELL RD
KLEEVER RD
TURNER LN
BEGIN RD
FOREST RD
21
22
28
27
34
33

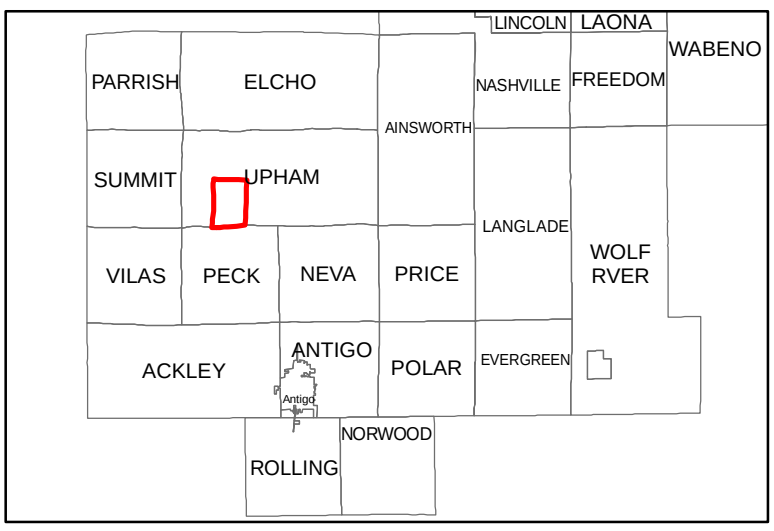


See Page 74

## Legend

**Snowmobile Trails**

**Confidence**

High

Low

Intersections

N

1,700 850 0 1,700 Feet

Maps Created By: North Central Wisconsin Regional Planning Commission

See Page 39

# Langlade Co - Upham

See Page 67

See Page 65

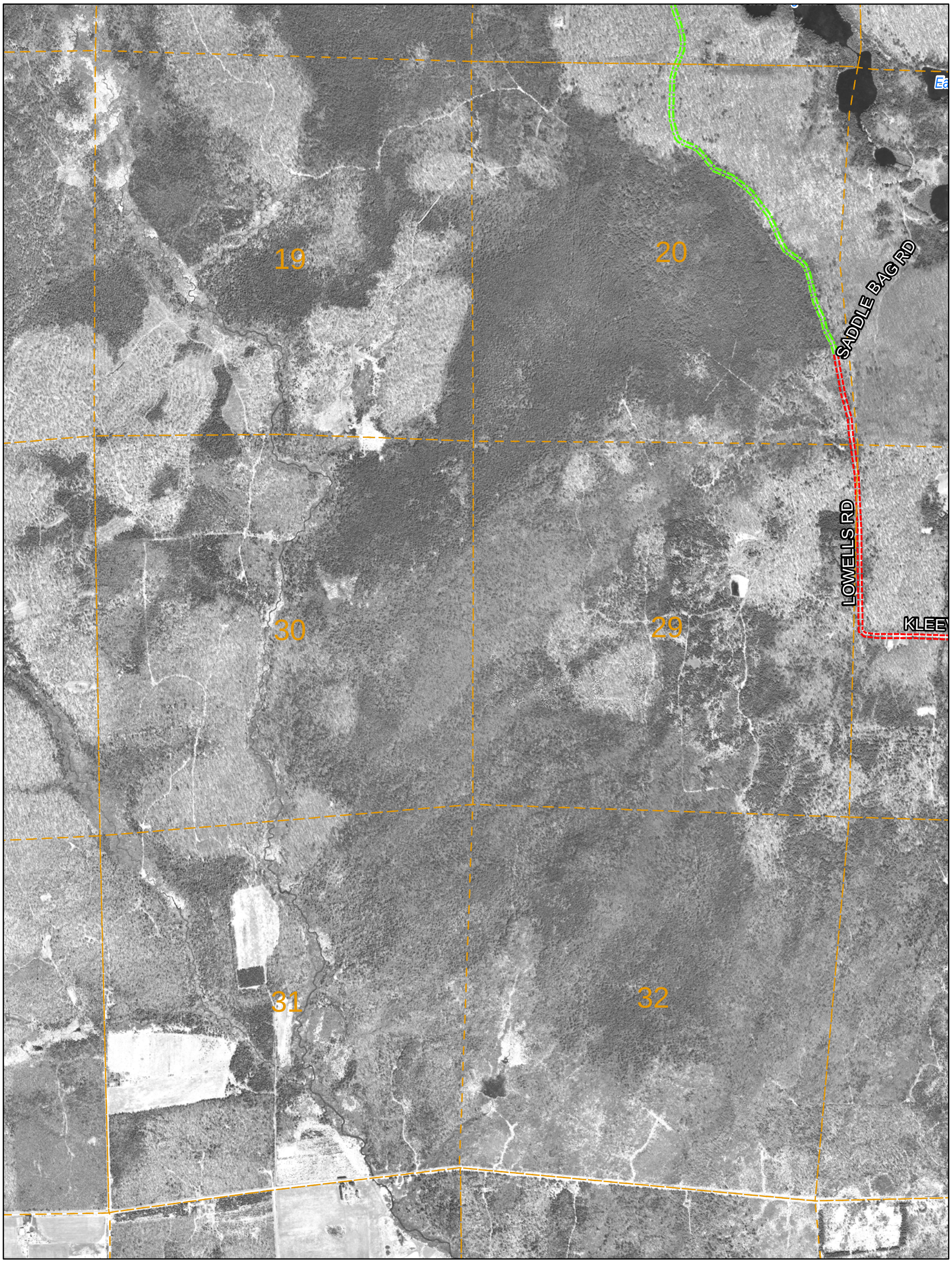


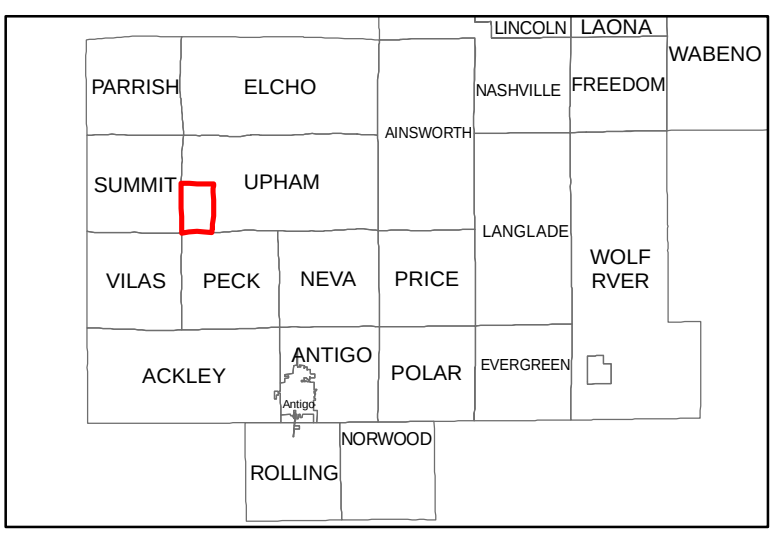


See Page 73

## Legend

### Snowmobile Trails

**Confidence**

High

Low

Intersections

N

1,750 875 0 1,750 Feet

Maps Created By: North Central Wisconsin Regional Planning Commission

See Page 38

# Langlade Co - Summit

See Page 68

See Page 66

See Page 72




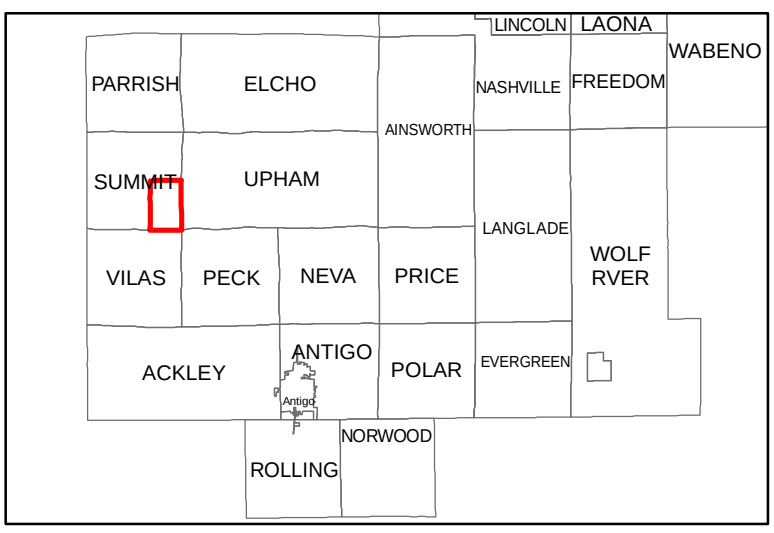


## Legend

### Snowmobile Trails

**Confidence**

High

Low

Intersections

N

1,750 875 0 1,750 Feet

Maps Created By: North Central Wisconsin Regional Planning Commission

See Page 37

# Langlade Co - Summit

See Page 69

See Page 67




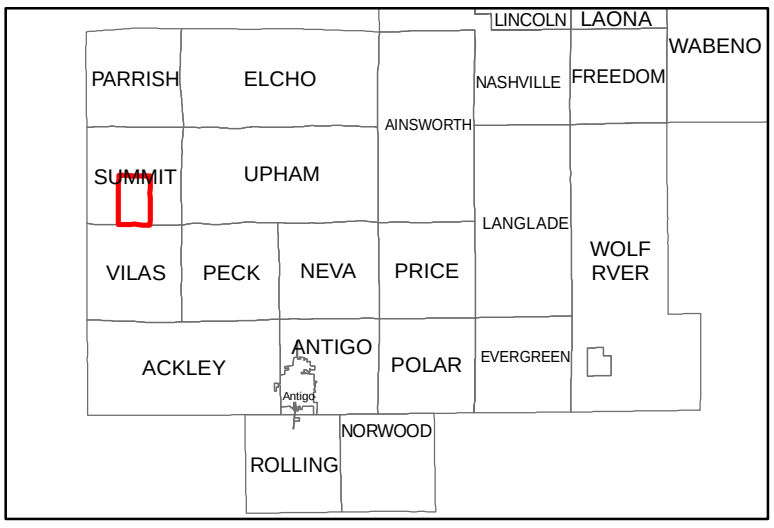


See Page 71

## Legend

### Snowmobile Trails

**Confidence**

High

Low

Intersections

N

1,800 900 0 1,800 Feet

Maps Created By: North Central Wisconsin Regional Planning Commission

See Page 37

# Langlade Co - Summit

CTY RD CC

CENTER RD

19

20

30

29

PINE RIVER RD

1ST AVE

31

32

COUNTY LINE RD

See Page 68

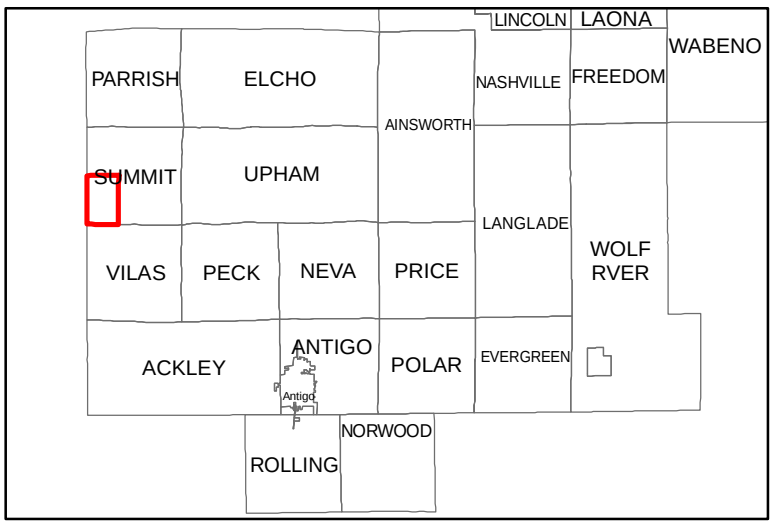


See Page 70

## Legend

**Snowmobile Trails**

**Confidence**

High

Low

Intersections

N

1,750 875 0 1,750 Feet

Maps Created By: North Central Wisconsin Regional Planning Commission

See Page 69

# Langlade Co - Vilas




See Page 71

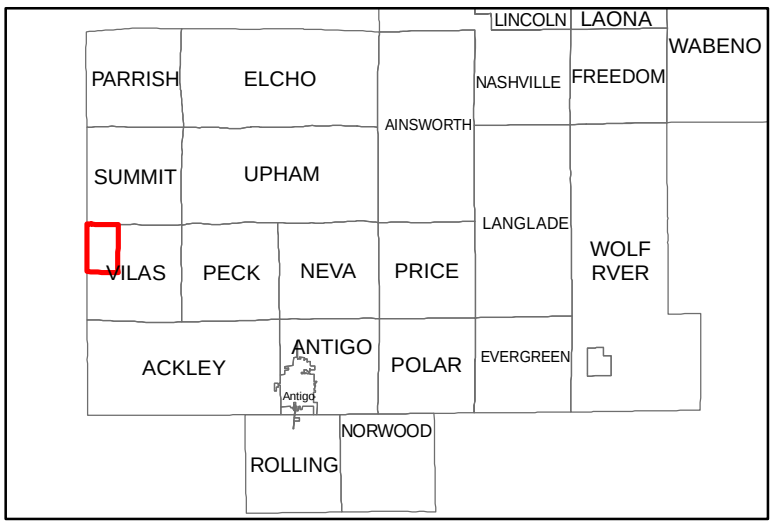


See Page 104

## Legend

**Snowmobile Trails**

**Confidence**

High

Low

Intersections

N

1,700 850 0 1,700 Feet

Maps Created By: North Central Wisconsin Regional Planning Commission

See Page 68

# Langlade Co - Vilas

See Page 70

See Page 72




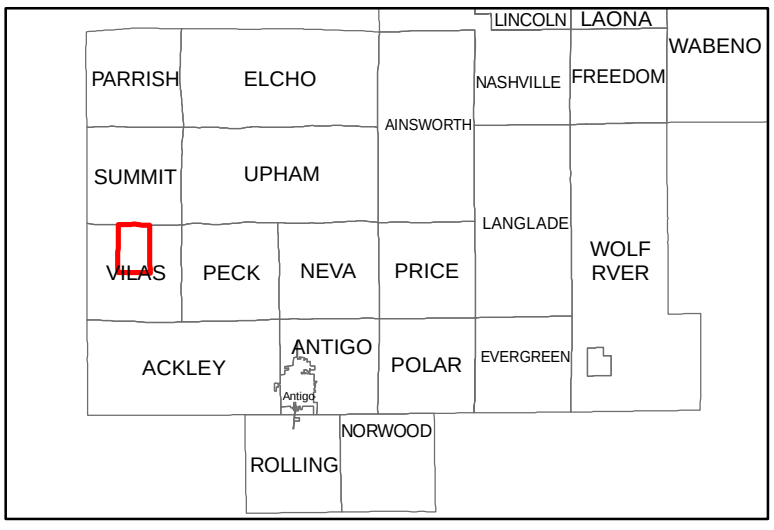


See Page 103

## Legend

**Snowmobile Trails**

**Confidence**

High

Low

Intersections

N

1,700 850 0 1,700 Feet

Maps Created By: North Central Wisconsin Regional Planning Commission

See Page 67

# Langlade Co - Vilas

See Page 71

See Page 73

See Page 102

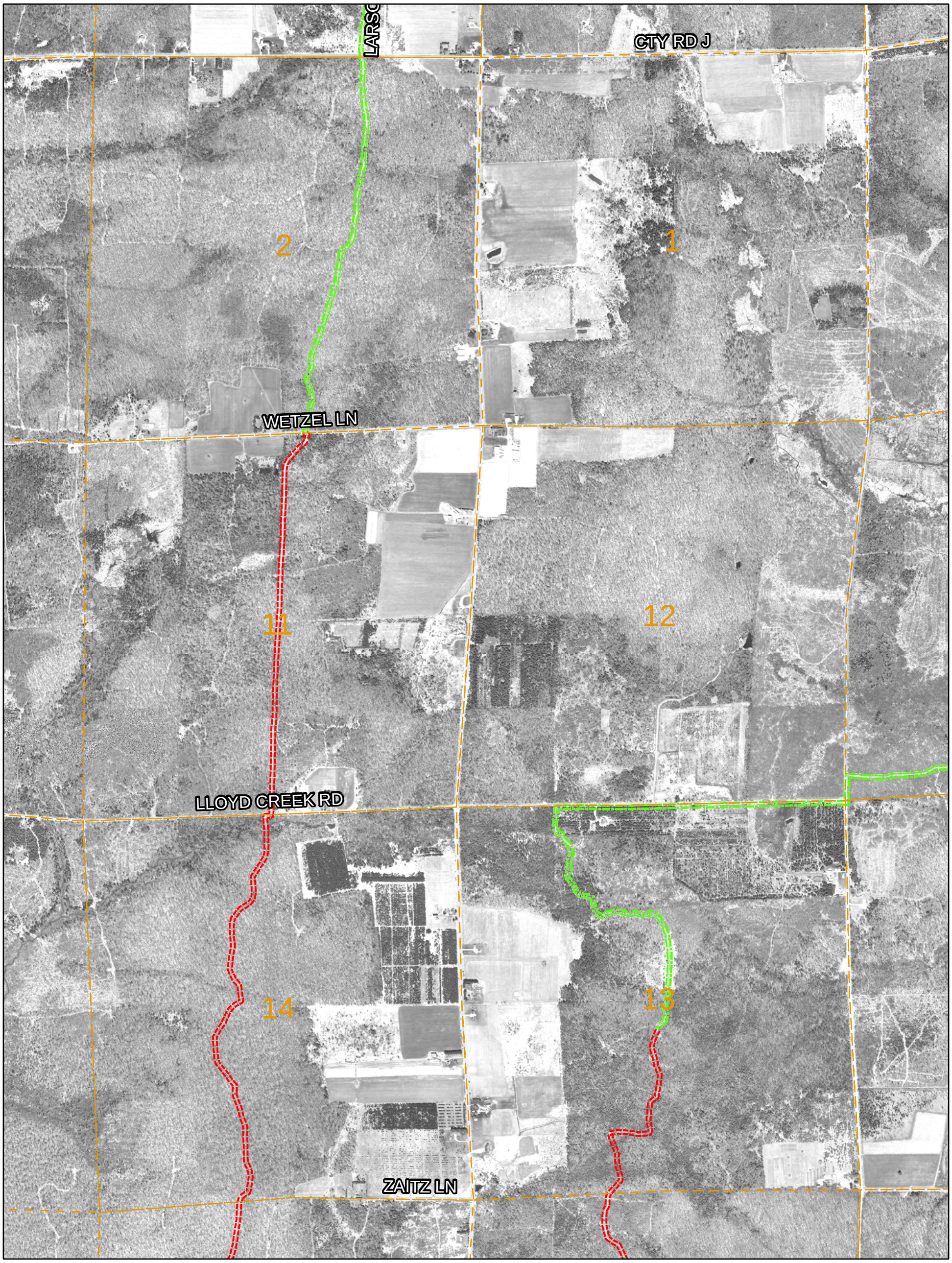


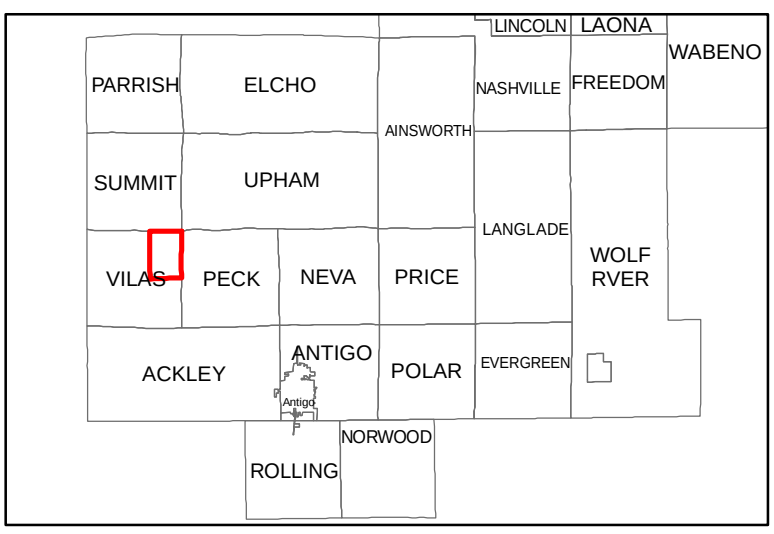


## Legend

### Snowmobile Trails

**Confidence**

High

Low

Intersections

N

1,700 850 0 1,700 Feet

Maps Created By: North Central Wisconsin Regional Planning Commission

See Page 66

# Langlade Co - Peck

See Page 72

See Page 74




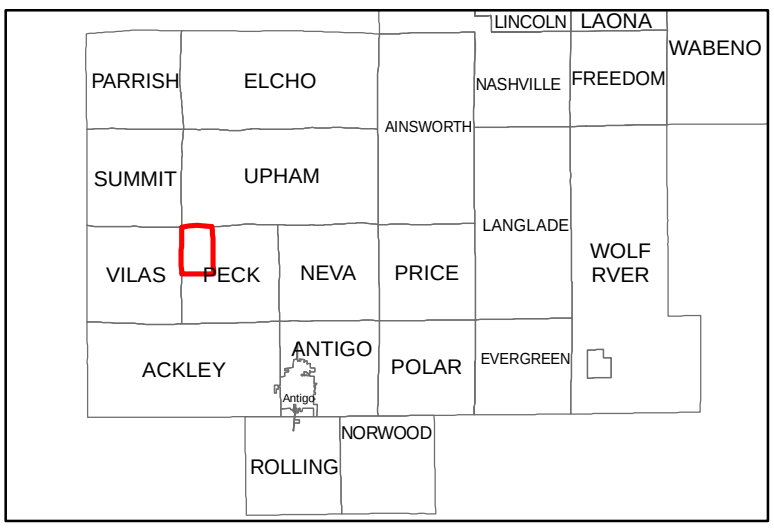


## Legend

### Snowmobile Trails

**Confidence**

High

Low

Intersections

N

1,750 875 0 1,750 Feet

Maps Created By: North Central Wisconsin Regional Planning Commission

See Page 65

# Langlade Co - Peck

See Page 73

See Page 75

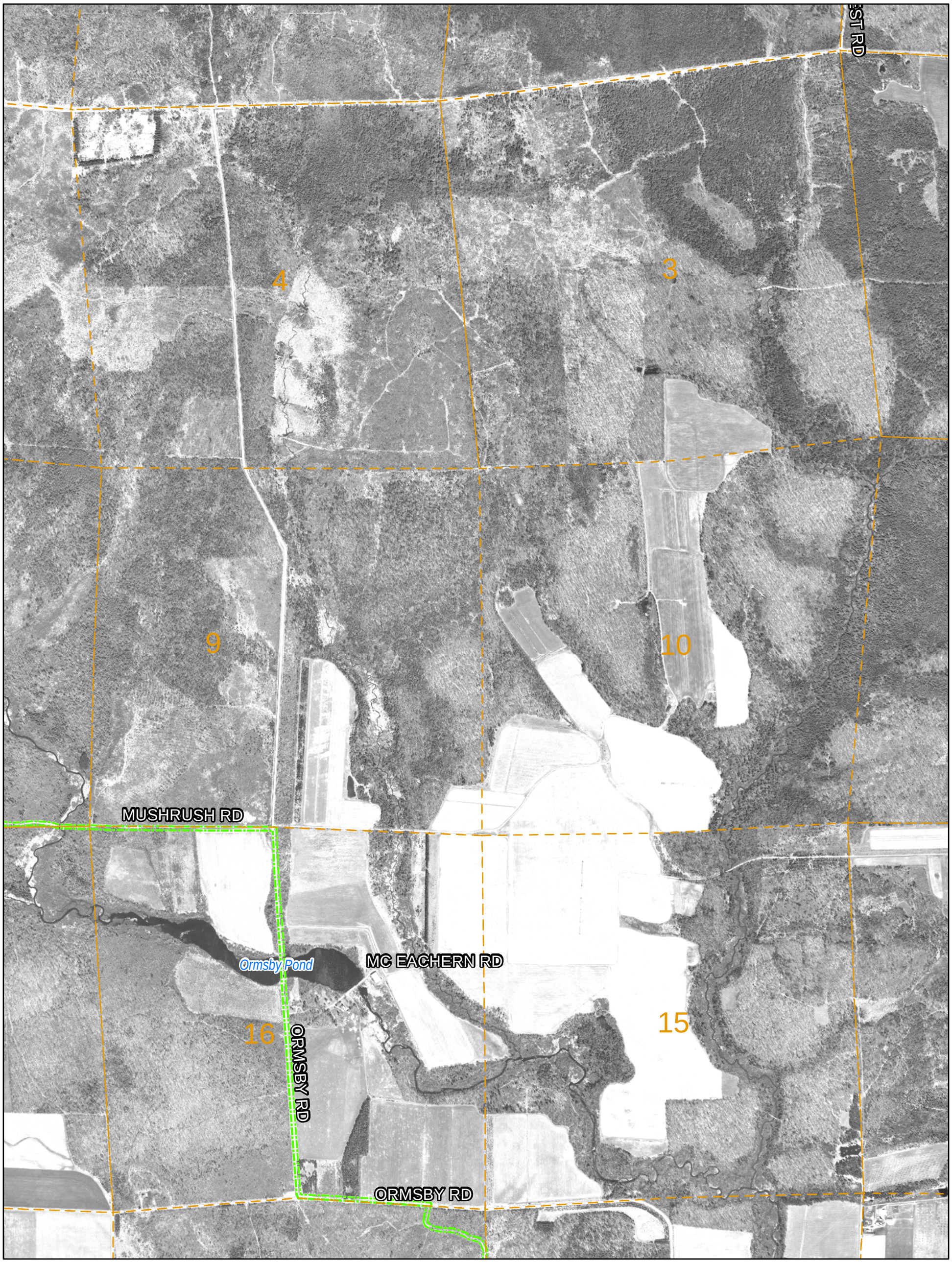


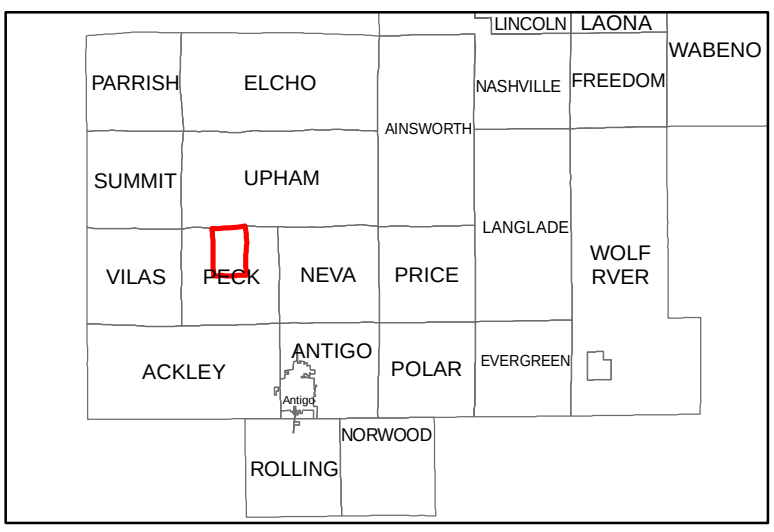


See Page 101

## Legend

### Snowmobile Trails

**Confidence**

High

Low

Intersections

N

1,750 875 0 1,750 Feet

Maps Created By: North Central Wisconsin Regional Planning Commission

See Page 64

# Langlade Co - Peck

See Page 74

See Page 76

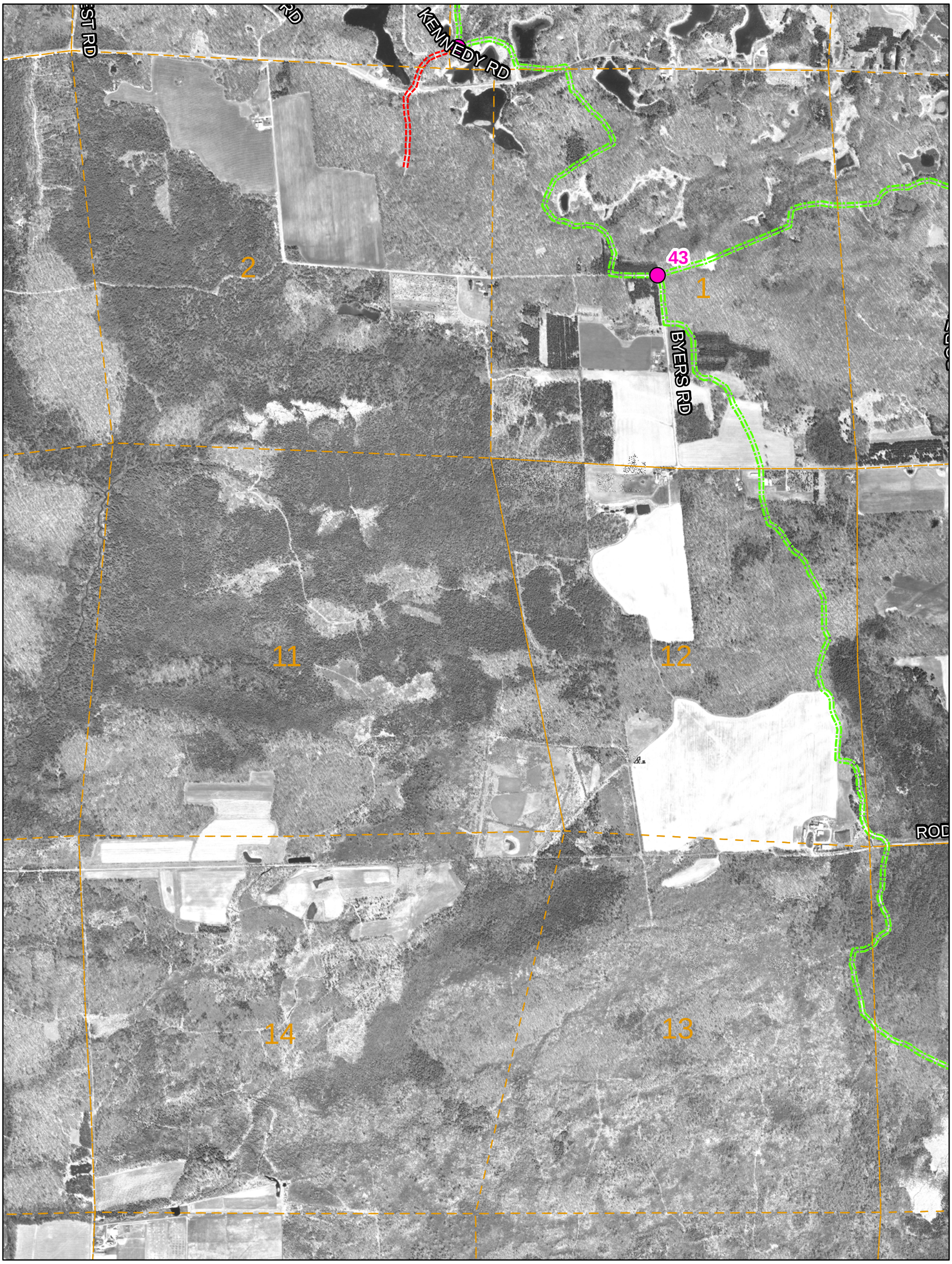


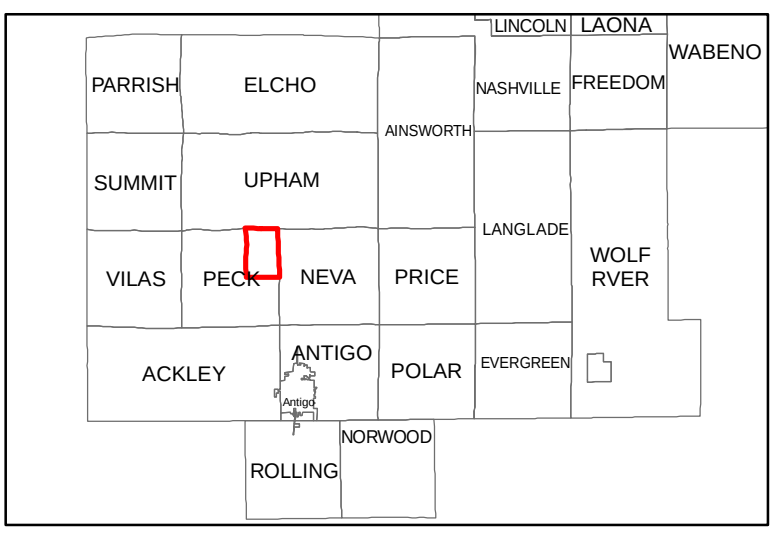


See Page 100

## Legend

**Snowmobile Trails**

**Confidence**

High

Low

Intersections

N

1,750 875 0 1,750 Feet

Maps Created By: North Central Wisconsin Regional Planning Commission

See Page 63

# Langlade Co - Neva

See Page 75

See Page 77

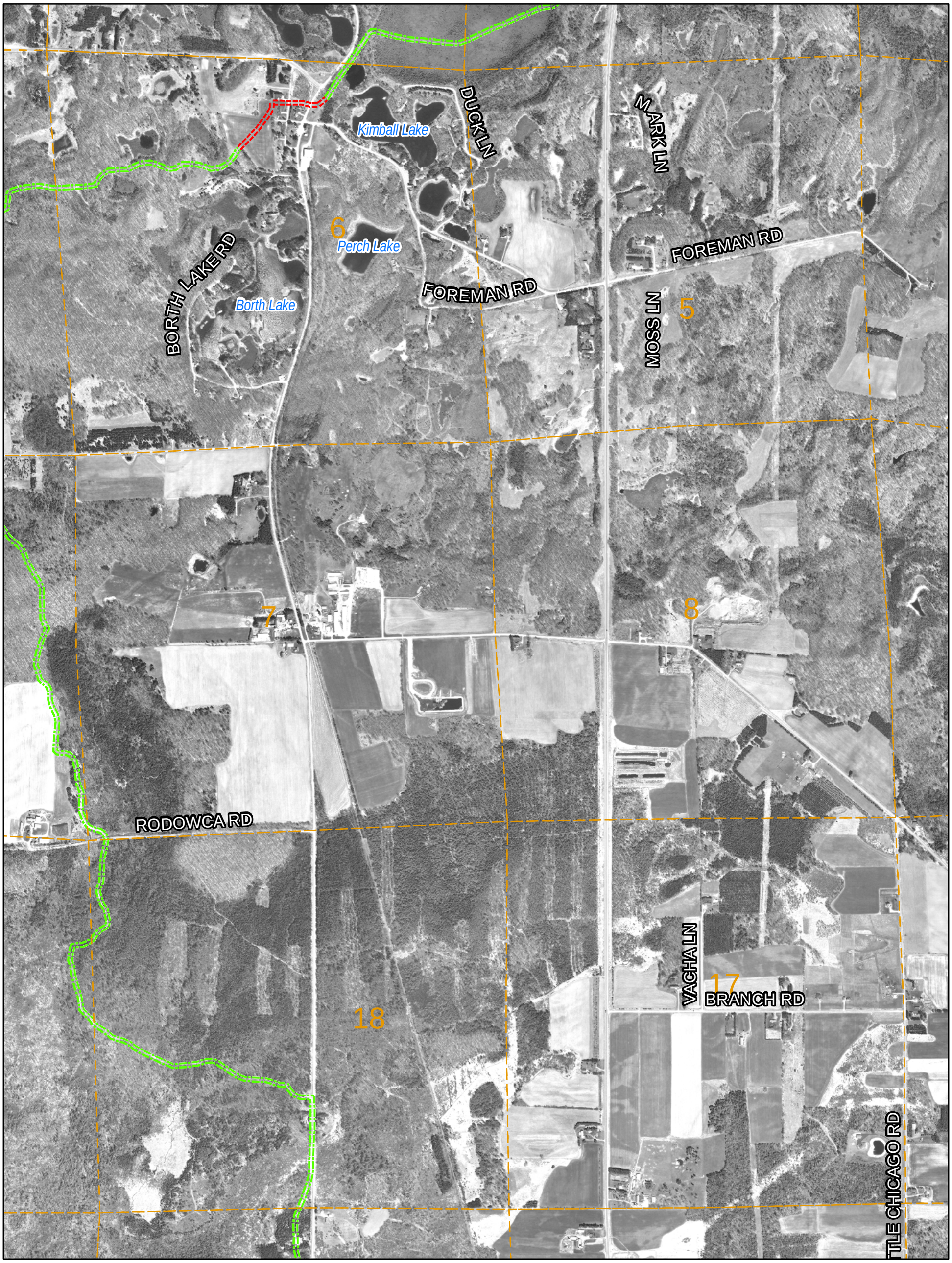


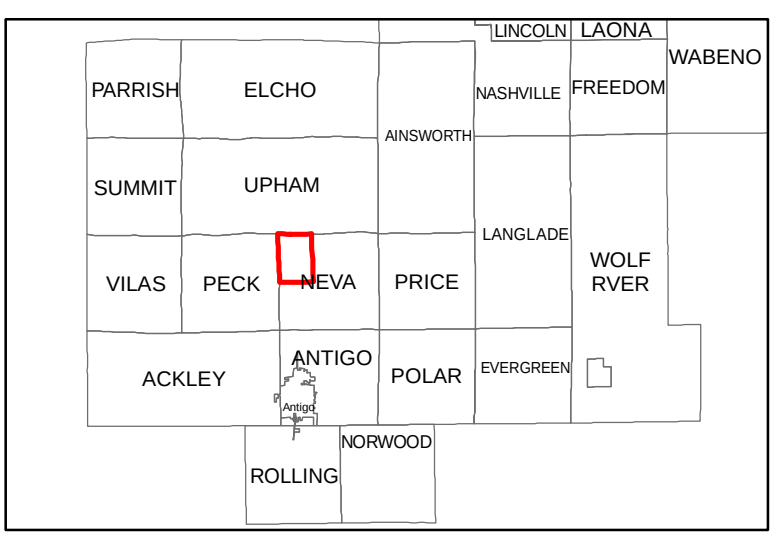


See Page 99

## Legend

**Snowmobile Trails**

**Confidence**

High

Low

Intersections

N

1,700 850 0 1,700 Feet

Maps Created By: North Central Wisconsin Regional Planning Commission

See Page 62

# Langlade Co - Neva

See Page 76

See Page 78

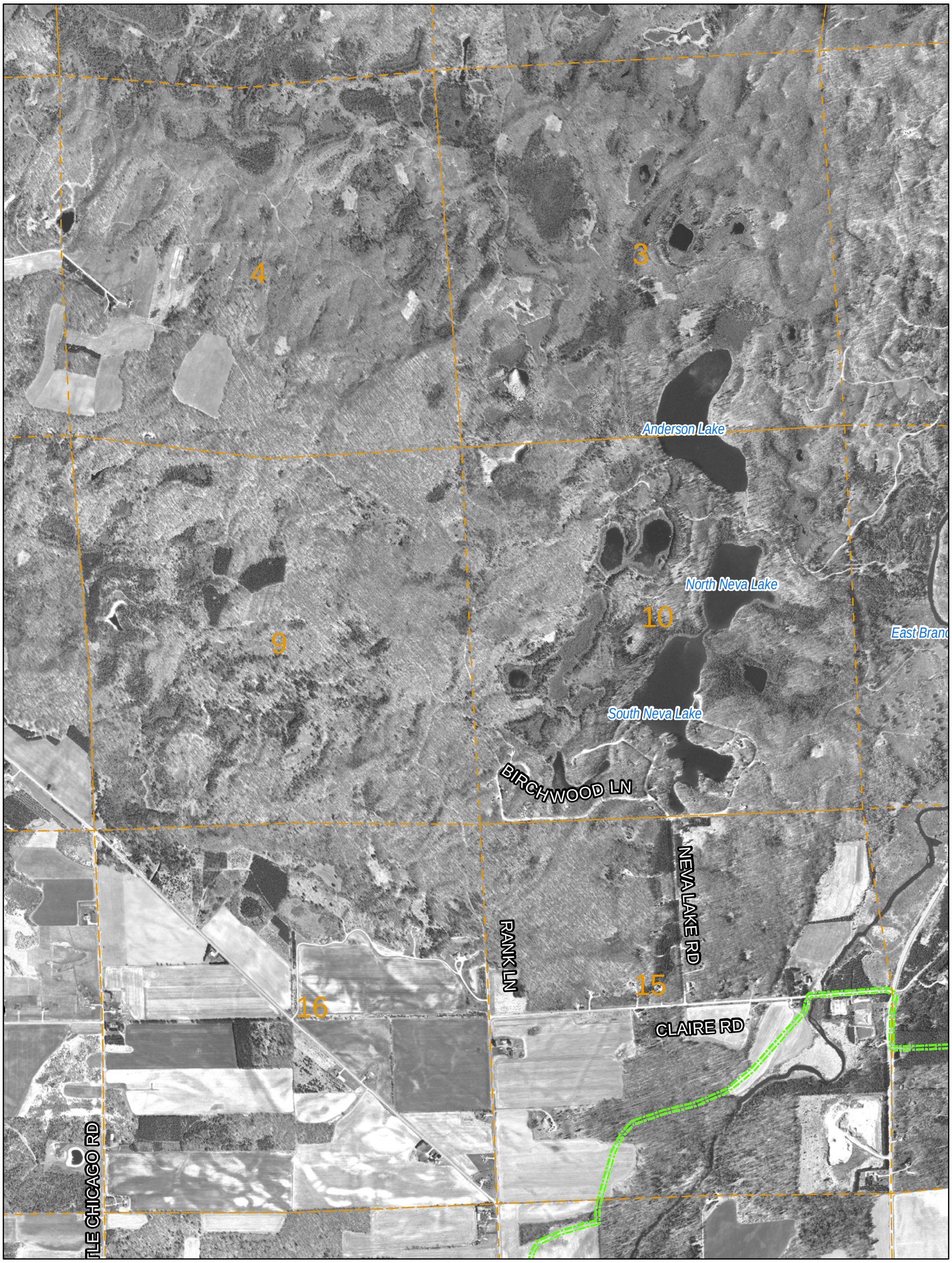


See Page 98

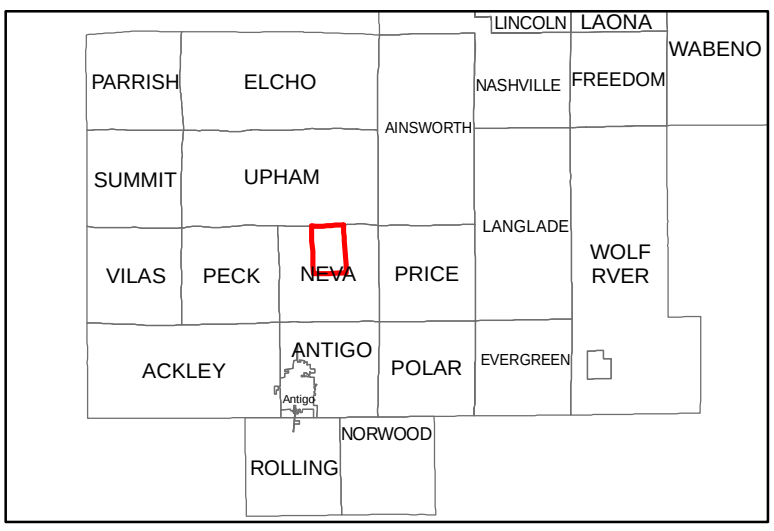


## Legend

### Snowmobile Trails

**Confidence**

High

Low

Intersections

N

1,750 875 0 1,750 Feet

Maps Created By: North Central Wisconsin Regional Planning Commission

See Page 61

# Langlade Co - Neva

See Page 77

See Page 79

Shadick Spring

Peters Lake

ROCKY RD

East Branch Eau Claire River

OLDA RD

103A

See Page 97

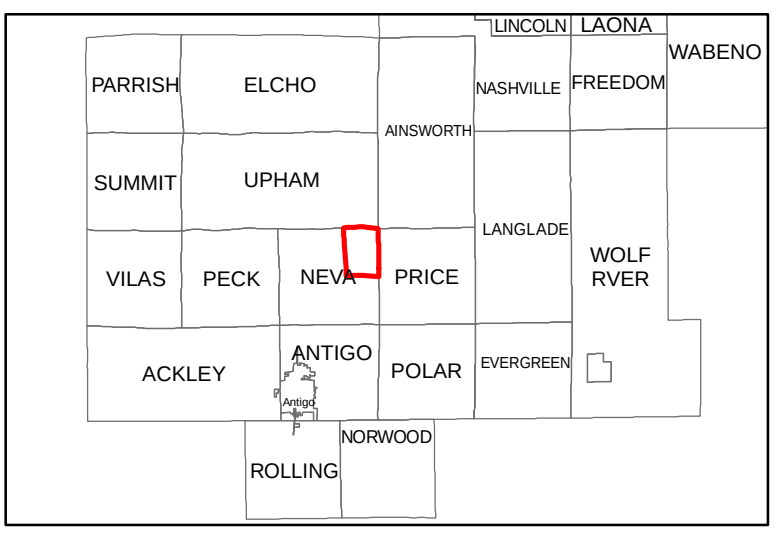


## Legend

**Snowmobile Trails**

**Confidence**

High

Low

Intersections

N

1,750 875 0 1,750 Feet

Maps Created By: North Central Wisconsin Regional Planning Commission

See Page 78

See Page 80

Peters Lake

6

5

7

8

18

17

EMMER LN

102

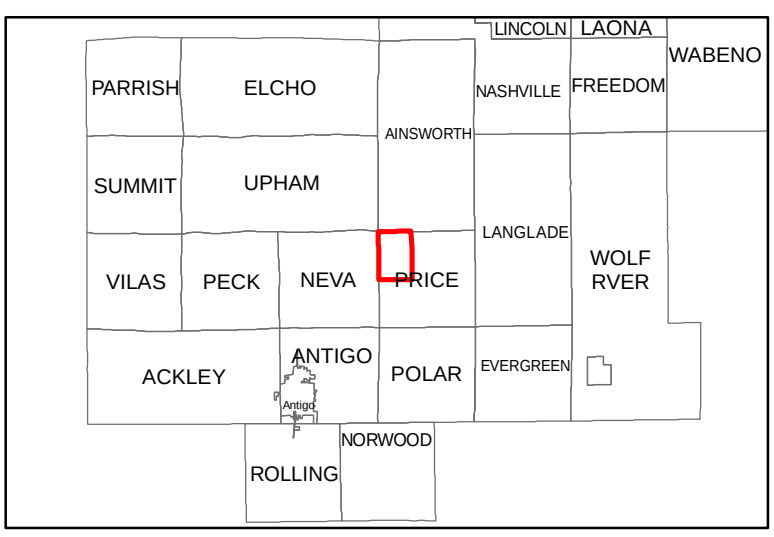


See Page 96

## Legend

### Snowmobile Trails

**Confidence**

High

Low

Intersections

N

1,700 850 0 1,700 Feet

Maps Created By: North Central Wisconsin Regional Planning Commission

See Page 59

# Langlade Co - Price

See Page 79

See Page 81

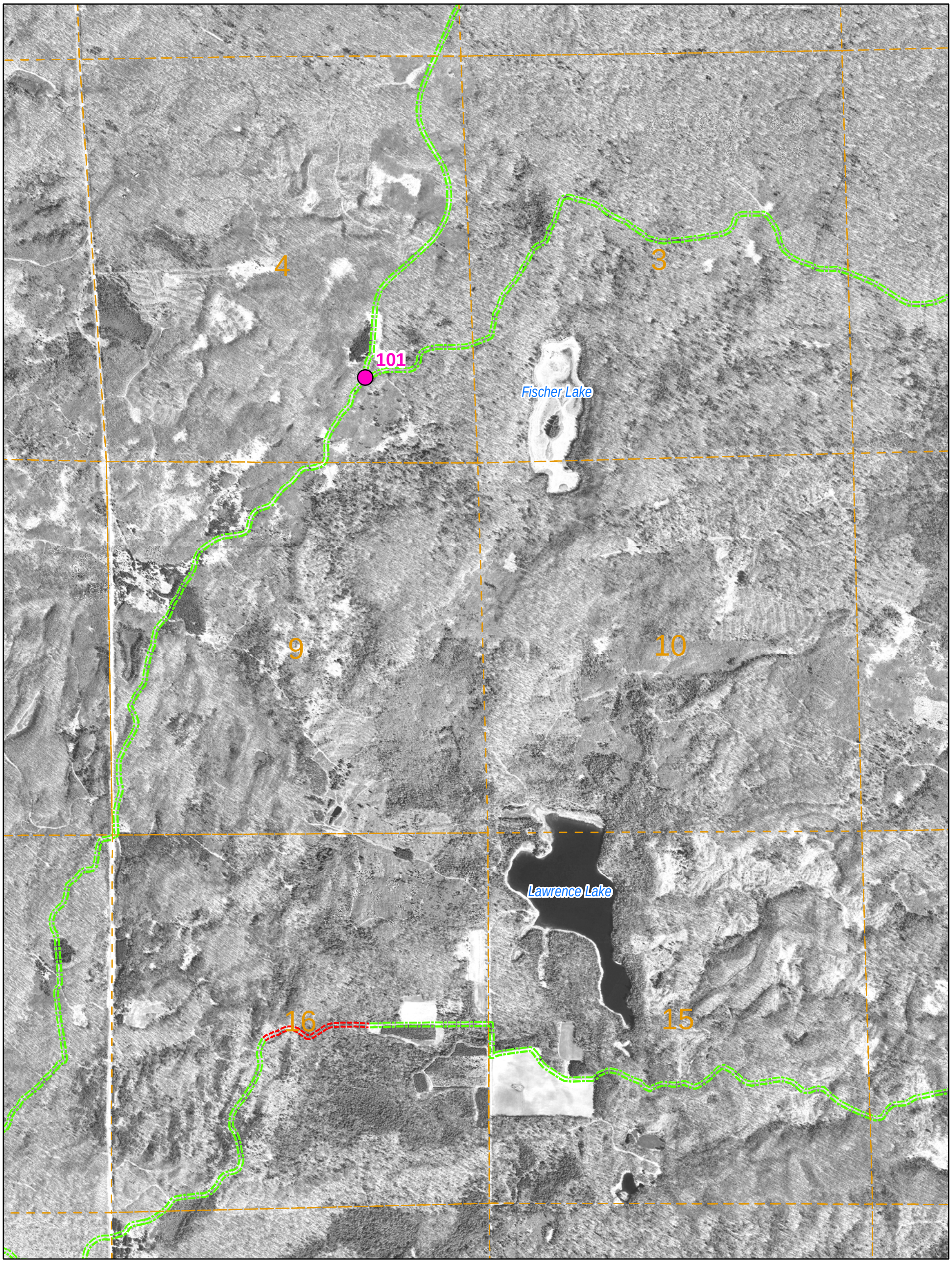


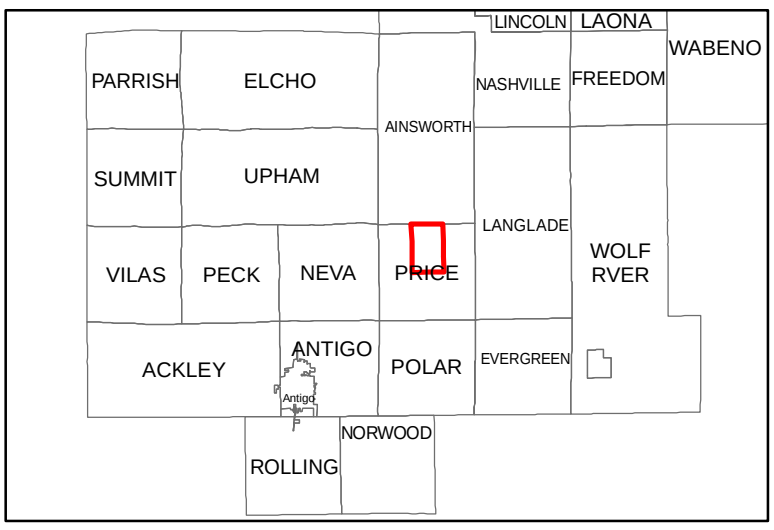


See Page 95

## Legend

### Snowmobile Trails

**Confidence**

High

Low

Intersections

N

1,700 850 0 1,700 Feet

Maps Created By: North Central Wisconsin Regional Planning Commission

See Page 58

# Langlade Co - Price

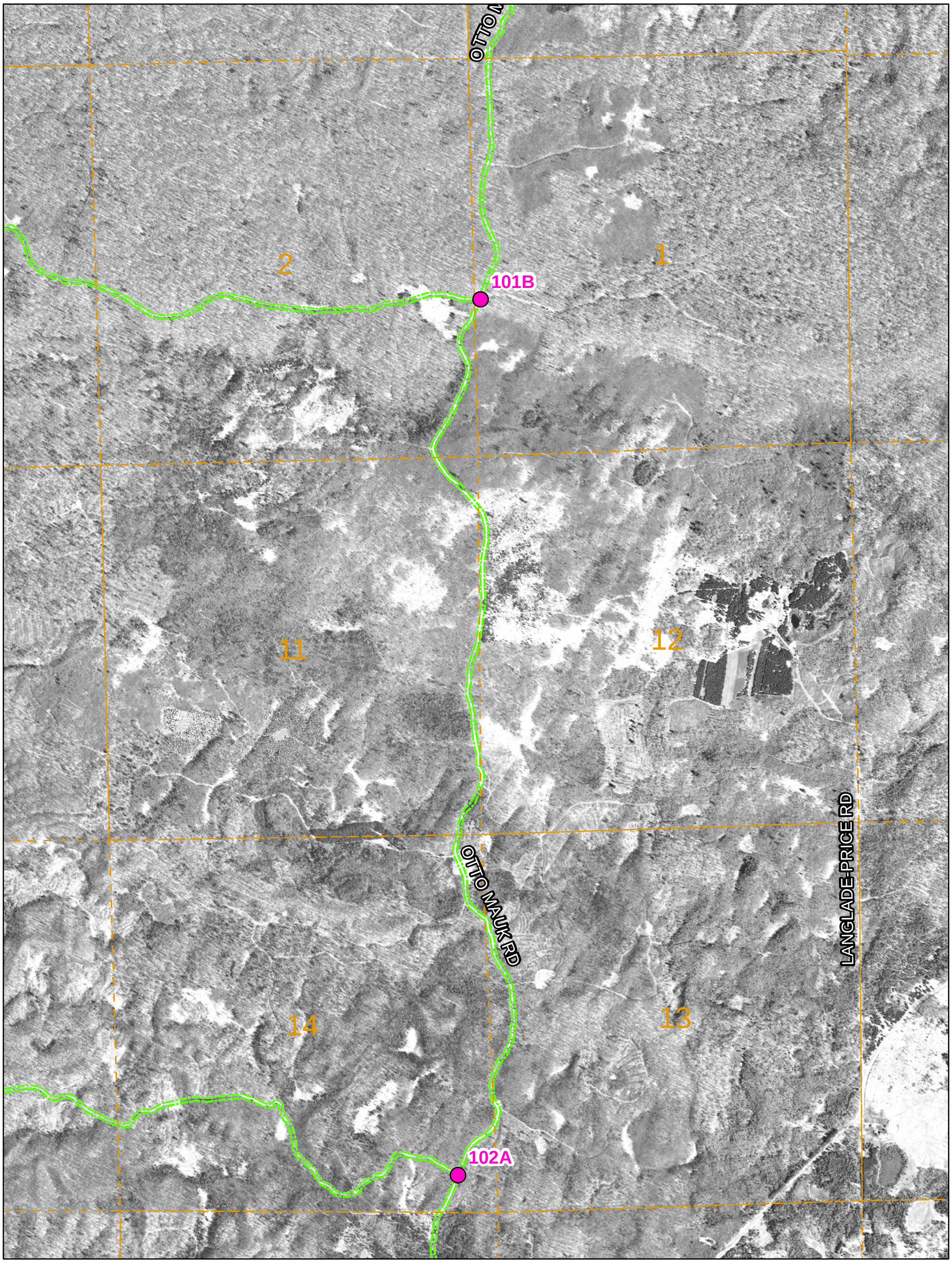


See Page 80

See Page 82

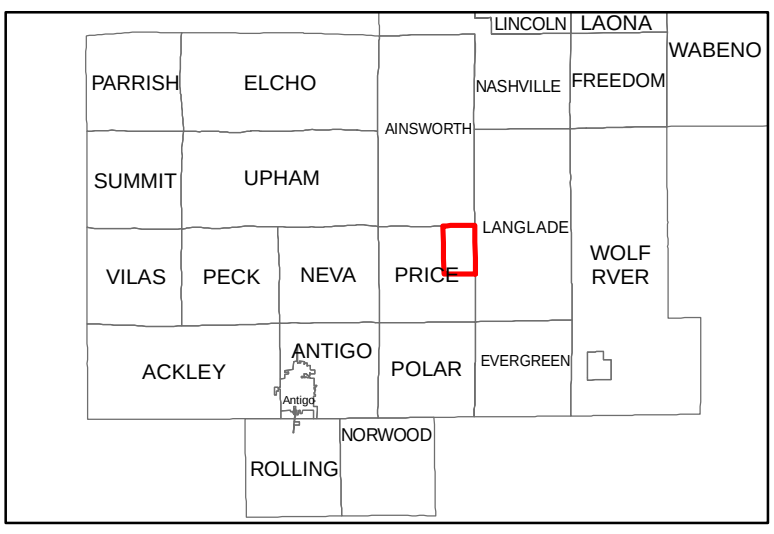


See Page 94

## Legend

**Snowmobile Trails**

**Confidence**

High

Low

Intersections

N

1,750 875 0 1,750 Feet

Maps Created By: North Central Wisconsin Regional Planning Commission

See Page 57

# Langlade Co - Langlade

See Page 81

See Page 83

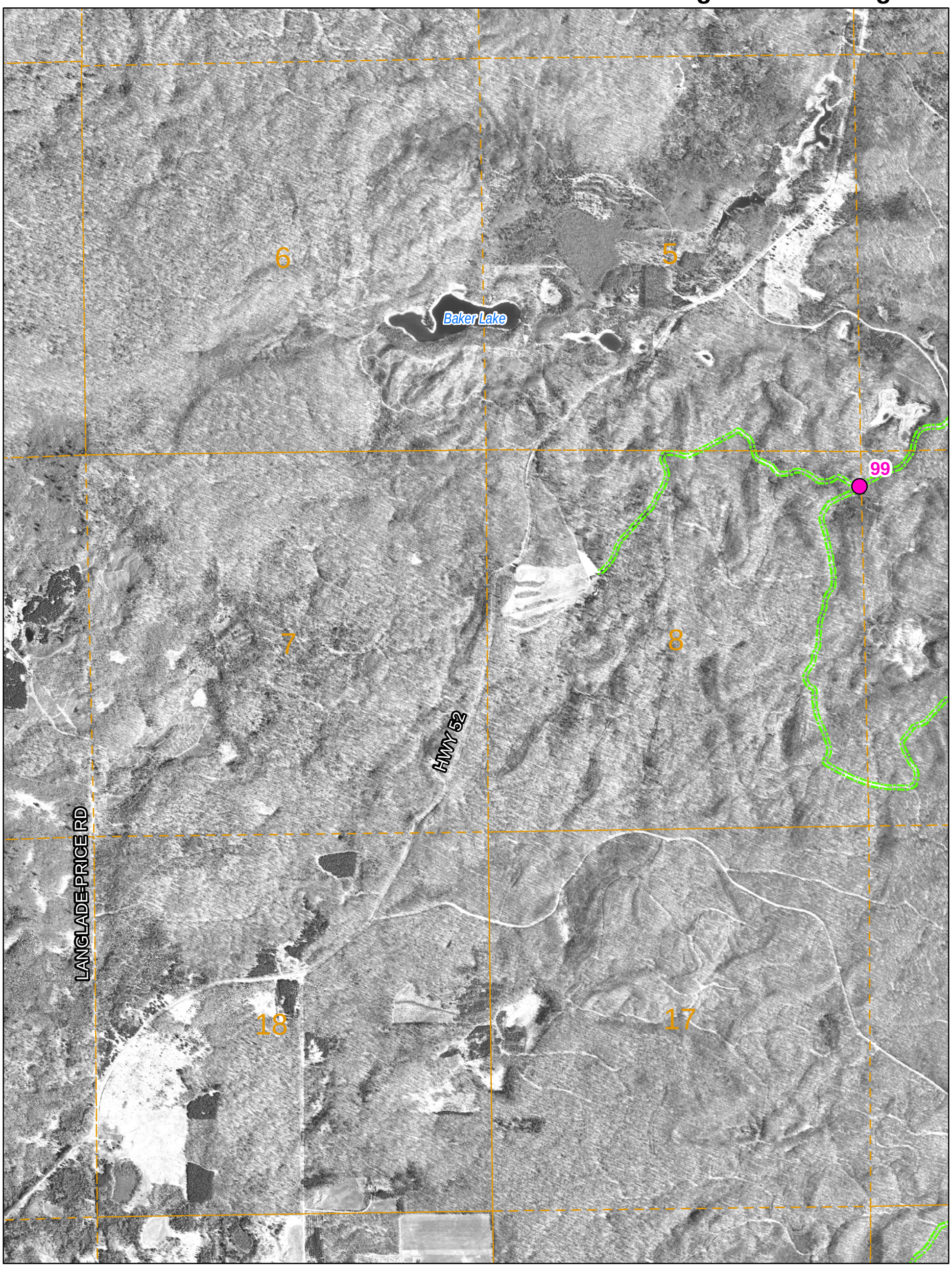


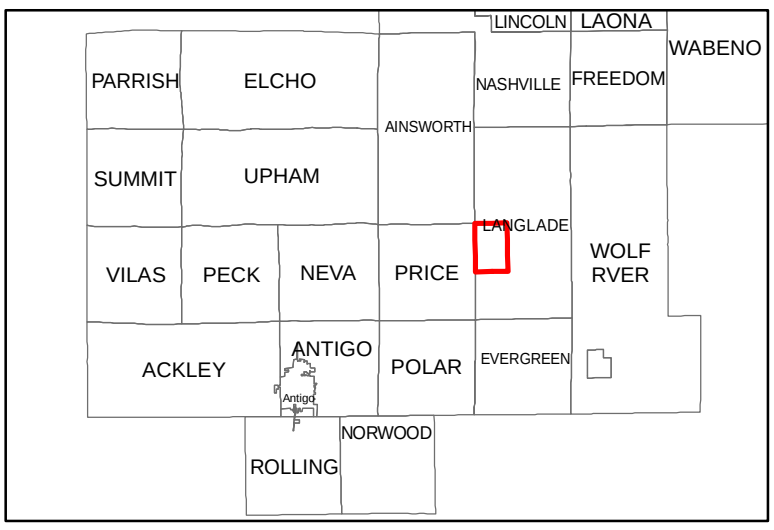


See Page 93

## Legend

### Snowmobile Trails

**Confidence**

High

Low

Intersections

N

1,700 850 0 1,700 Feet

Maps Created By: North Central Wisconsin Regional Planning Commission

See Page 56

# Langlade Co - Langlade

See Page 82

See Page 84

See Page 92

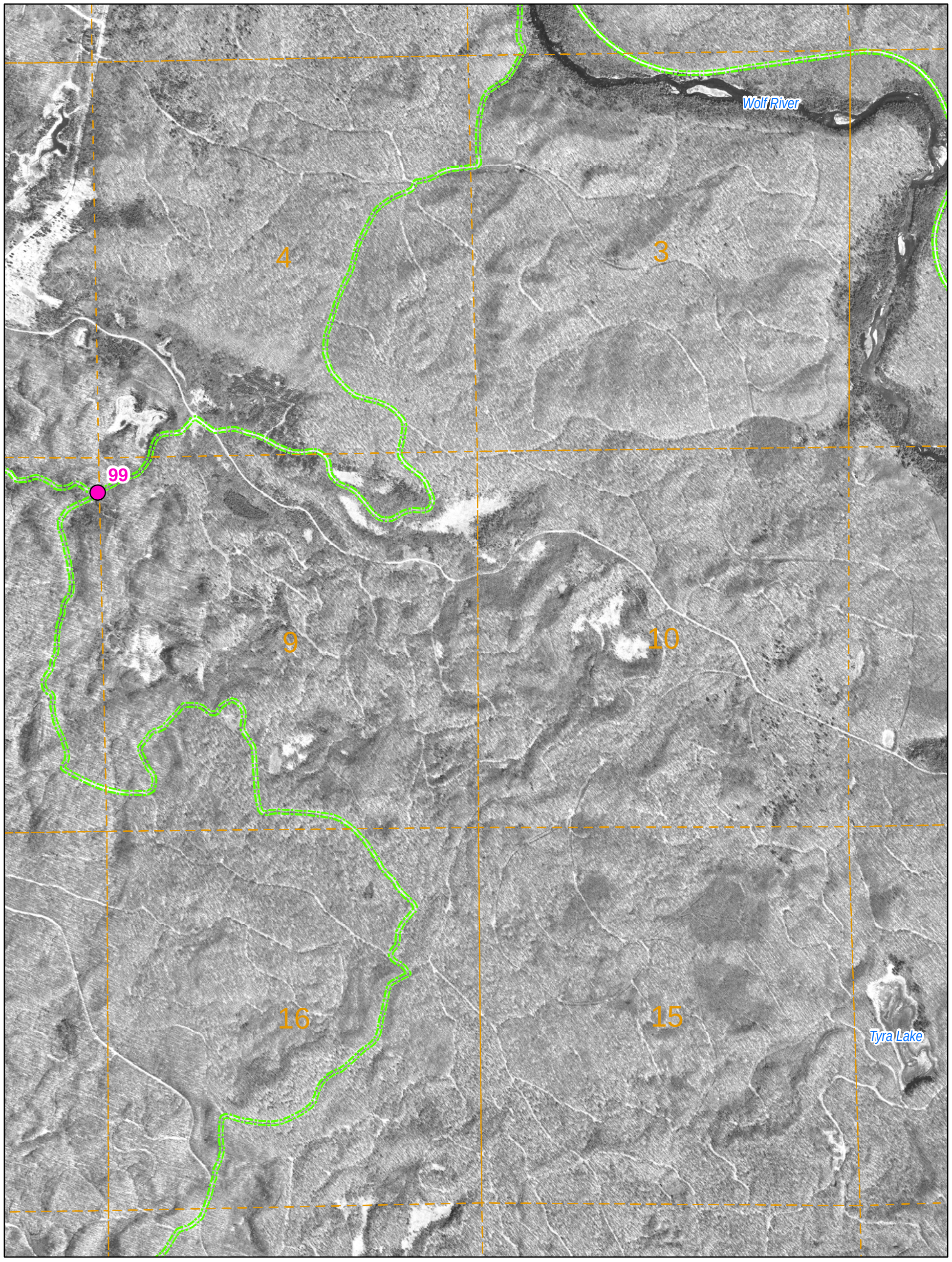


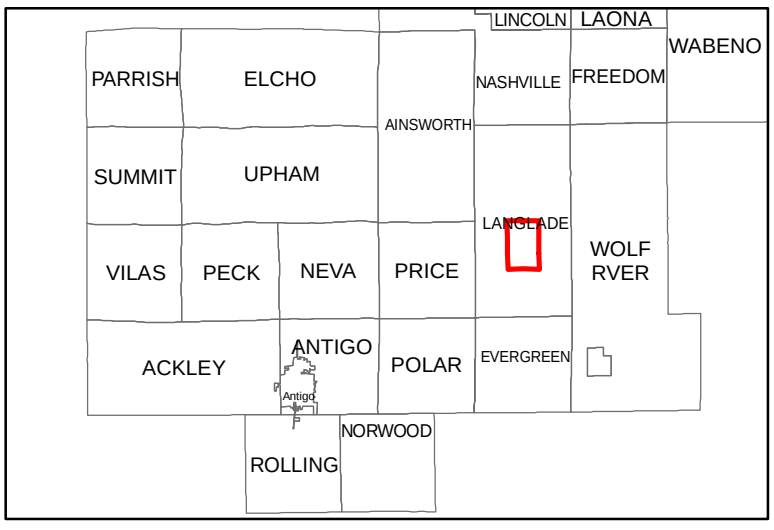


## Legend

### Snowmobile Trails

**Confidence**

High

Low

Intersections

N

1,700 850 0 1,700 Feet

Maps Created By: North Central Wisconsin Regional Planning Commission

See Page 55

# Langlade Co - Langlade

See Page 83

See Page 85

See Page 91

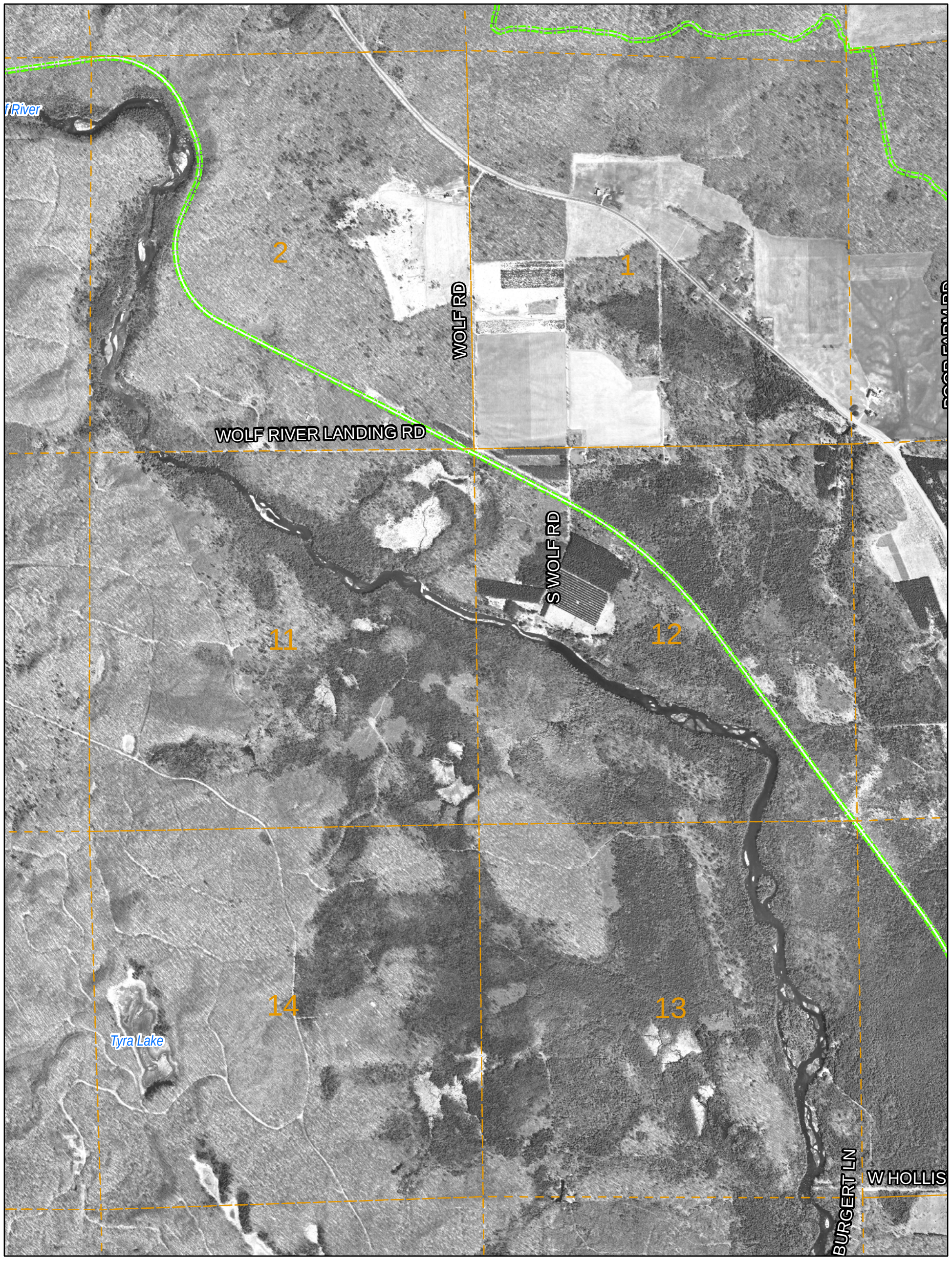


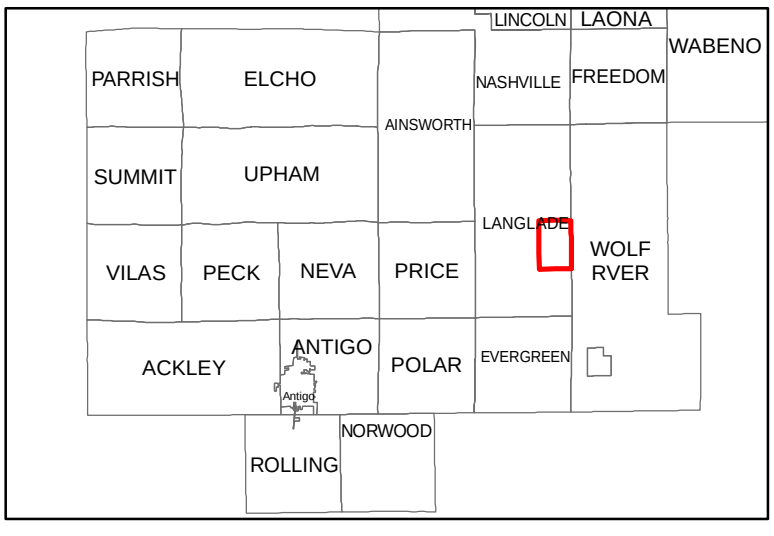


## Legend

**Snowmobile Trails**

**Confidence**

High

Low

Intersections

N

1,750 875 0 1,750 Feet

Maps Created By: North Central Wisconsin Regional Planning Commission

See Page 54

# Langlade Co - Wolf River

See Page 84

See Page 86

POOR FARM RD

6

5

7

8

18

17

BURGERT LN

BIRCH POINT RD

W HOLLISTER RD

E HOLLISTER RD

URGERT LN

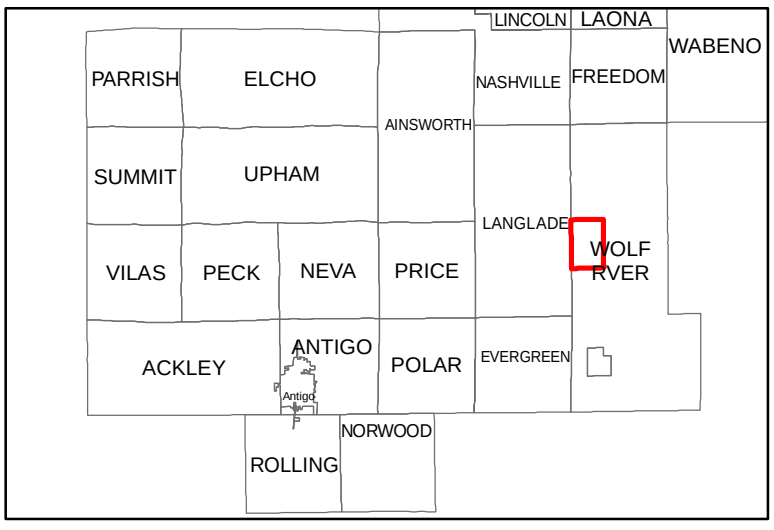


See Page 90

## Legend

**Snowmobile Trails**

**Confidence**

High

Low

Intersections

N

1,750 875 0 1,750 Feet

Maps Created By: North Central Wisconsin Regional Planning Commission

See Page 54

# Langlade Co - Wolf River

See Page 85

See Page 87

4
3
9
10
16
15
17
Section Ten Lake
Jessie Lake
WOODLAND DR
BIRCH POINT RD
BOMBINSKI LN
ROSE LAKE DR

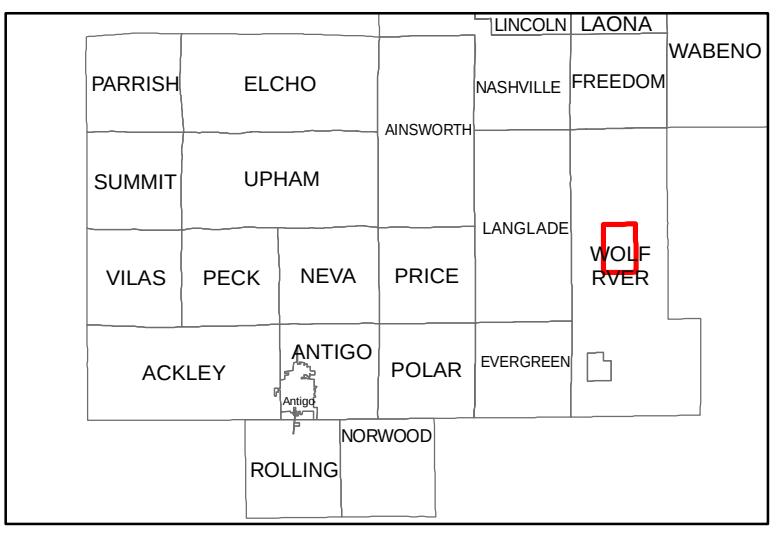


See Page 89

## Legend

**Snowmobile Trails**

**Confidence**

High

Low

Intersections

N

1,700 850 0 1,700 Feet

Maps Created By: North Central Wisconsin Regional Planning Commission

# Langlade Co - Wolf River

See Page 86

Mary Lake

MARY LAKE LN

2

1

11

12

Setting Lake

SETTING LAKE RD

14

13

ROSE LAKE DR

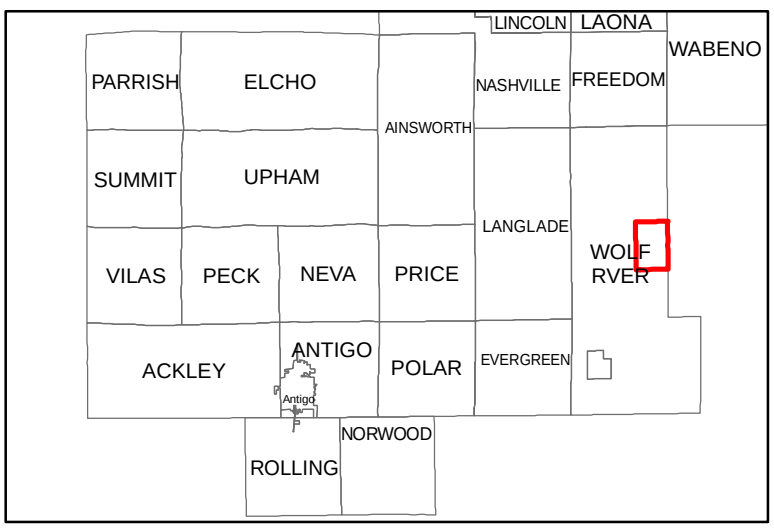


See Page 88

## Legend

### Snowmobile Trails

**Confidence**

High

Low

Intersections

N

1,700 850 0 1,700 Feet

Maps Created By: North Central Wisconsin Regional Planning Commission

See Page 87

# Langlade Co - Wolf River

See Page 89

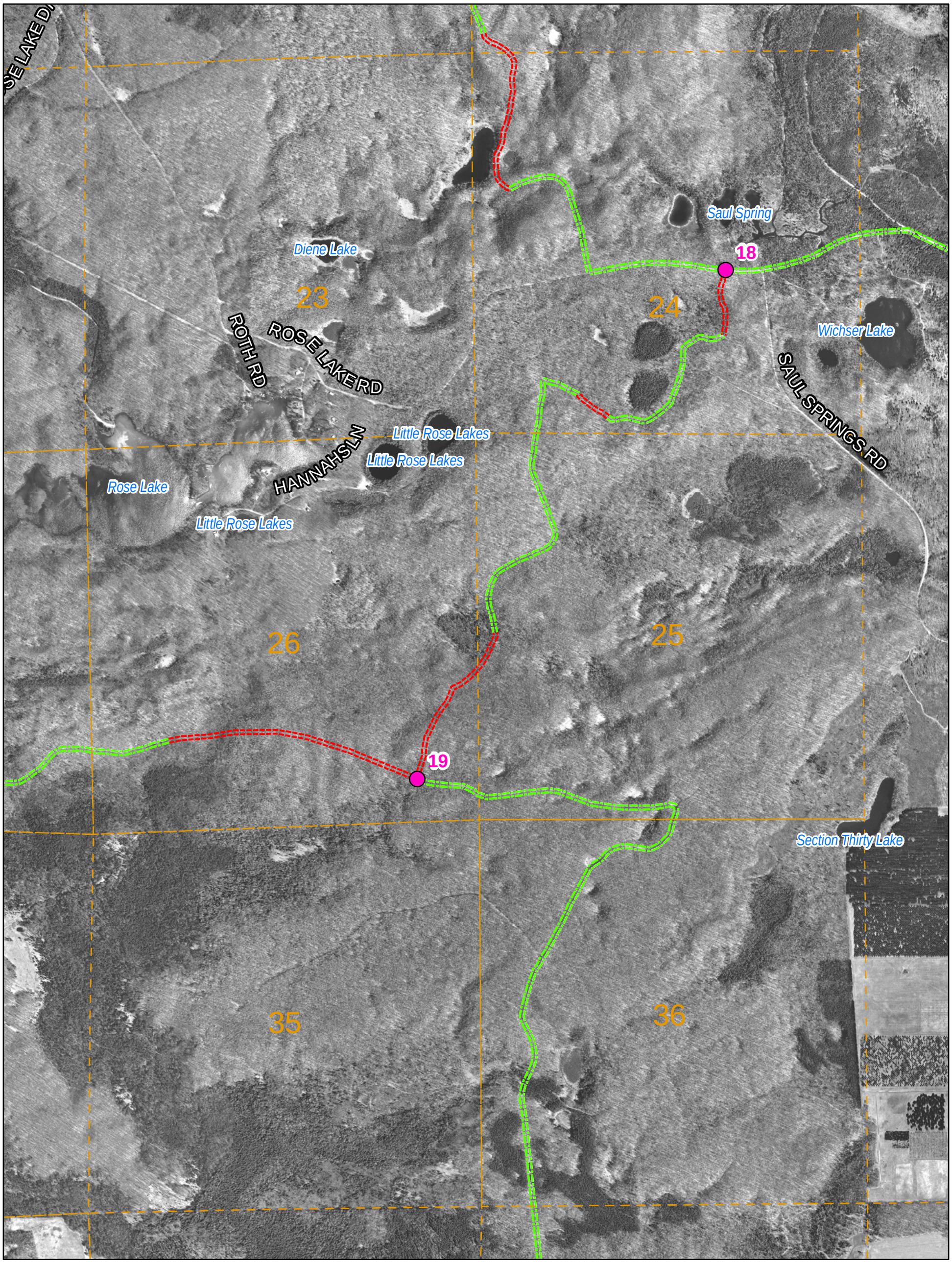


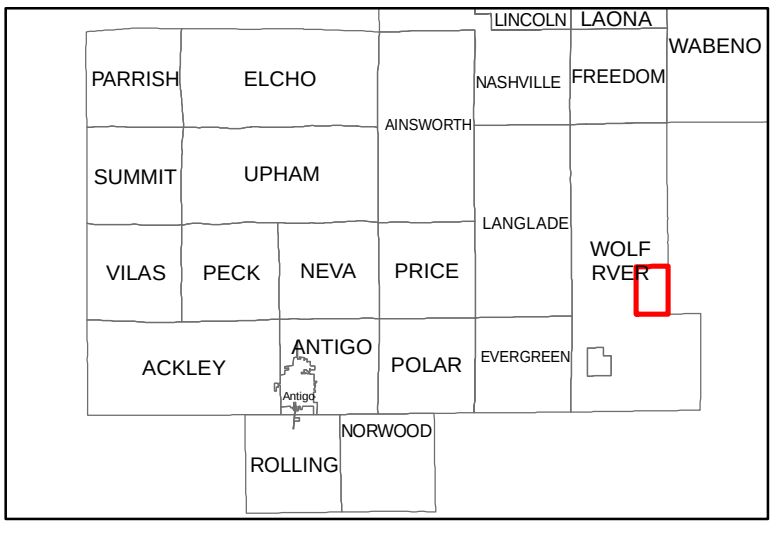


See Page 118

## Legend

**Snowmobile Trails**

**Confidence**

High

Low

Intersections

N

1,700 850 0 1,700 Feet

Maps Created By: North Central Wisconsin Regional Planning Commission

See Page 86

# Langlade Co - Wolf River

See Page 90

See Page 88

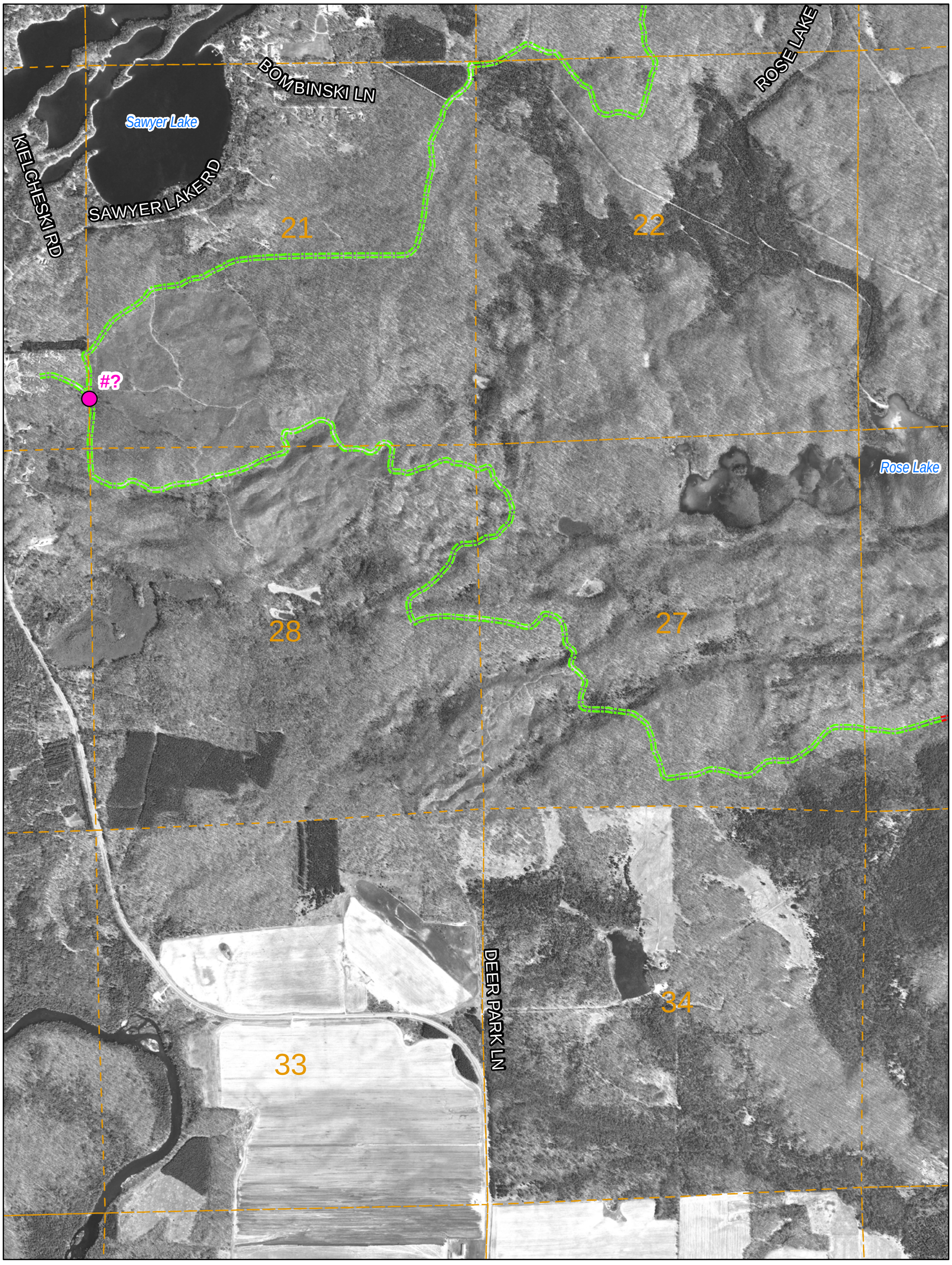


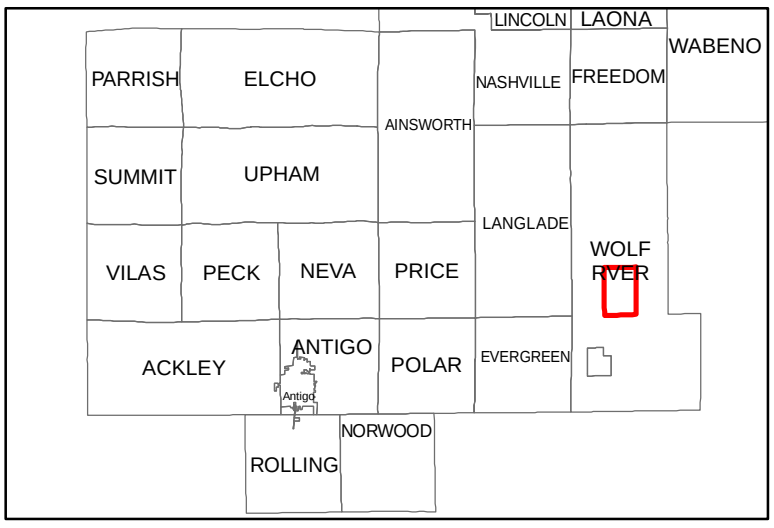


See Page 117

## Legend

### Snowmobile Trails

**Confidence**

High

Low

Intersections

N

1,700 850 0 1,700 Feet

Maps Created By: North Central Wisconsin Regional Planning Commission

See Page 85

# Langlade Co - Wolf River

See Page 91

See Page 89

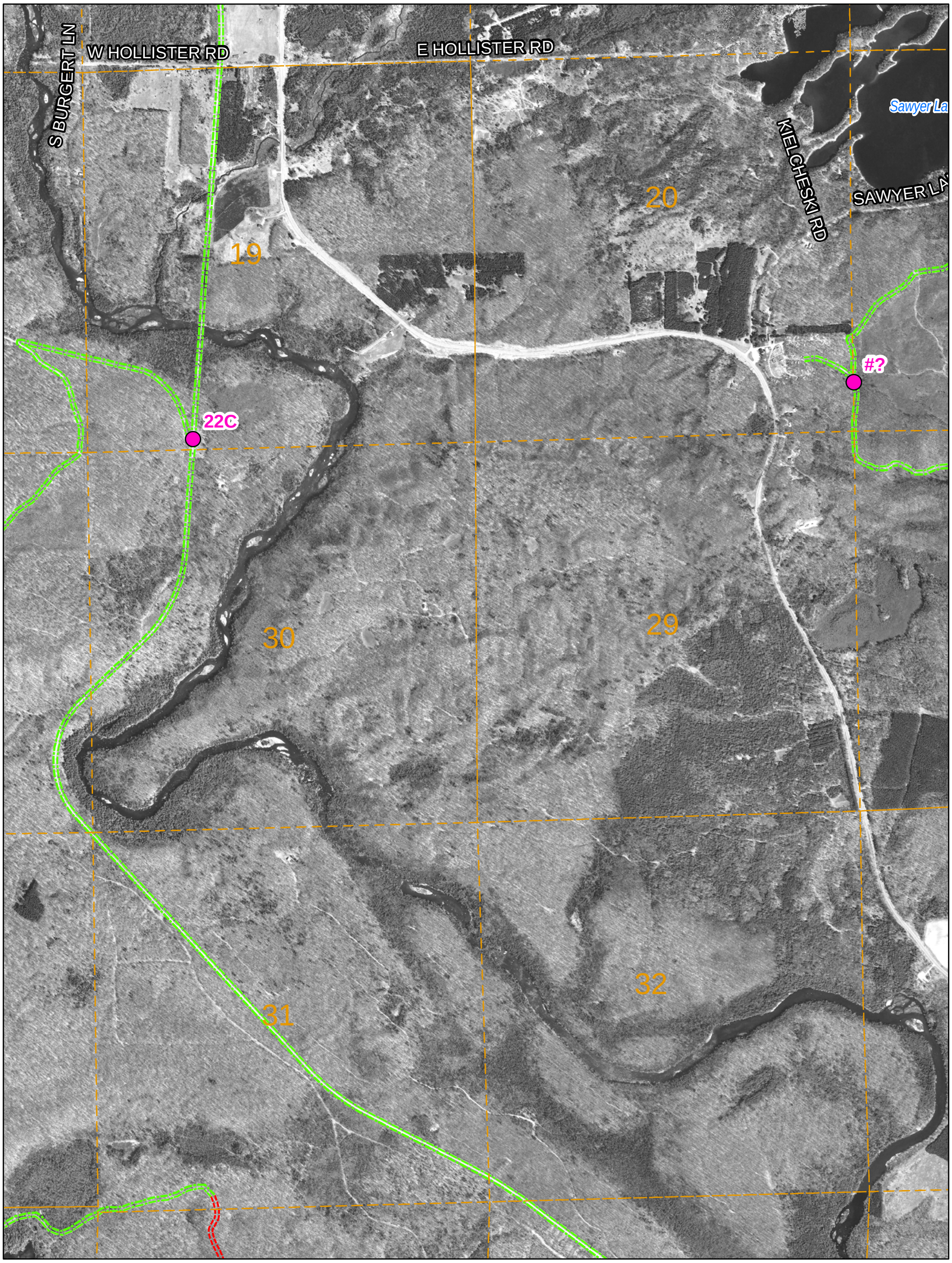


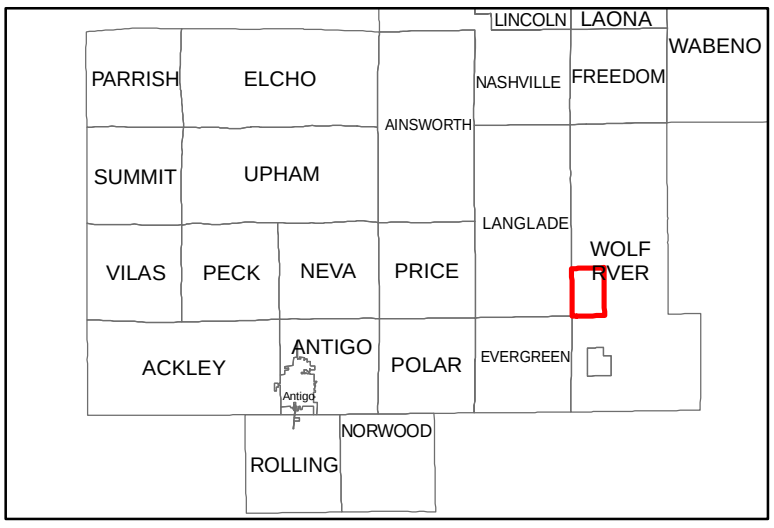


See Page 116

## Legend

### Snowmobile Trails

**Confidence**

High

Low

Intersections

N

1,700 850 0 1,700 Feet

Maps Created By: North Central Wisconsin Regional Planning Commission

See Page 84

# Langlade Co - Langlade

See Page 92

See Page 90




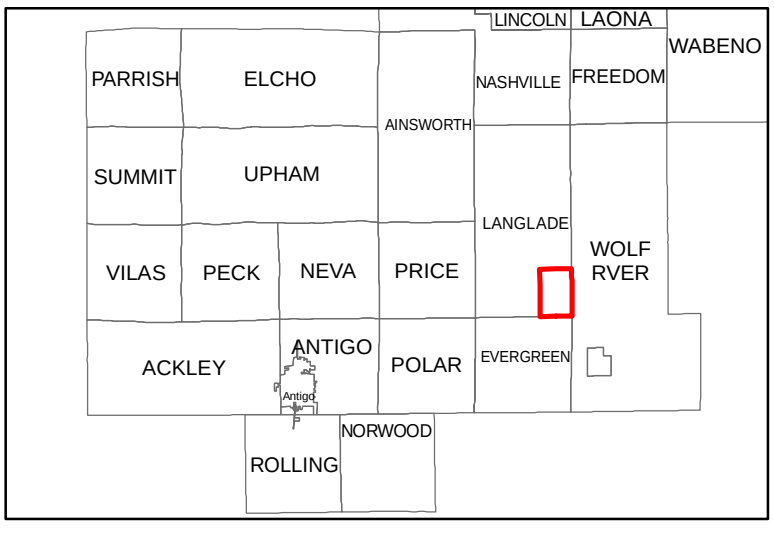


See Page 115

## Legend

**Snowmobile Trails**

**Confidence**

High

Low

Intersections

N

1,700 850 0 1,700 Feet

Maps Created By: North Central Wisconsin Regional Planning Commission

See Page 83

# Langlade Co - Langlade

See Page 93

See Page 91

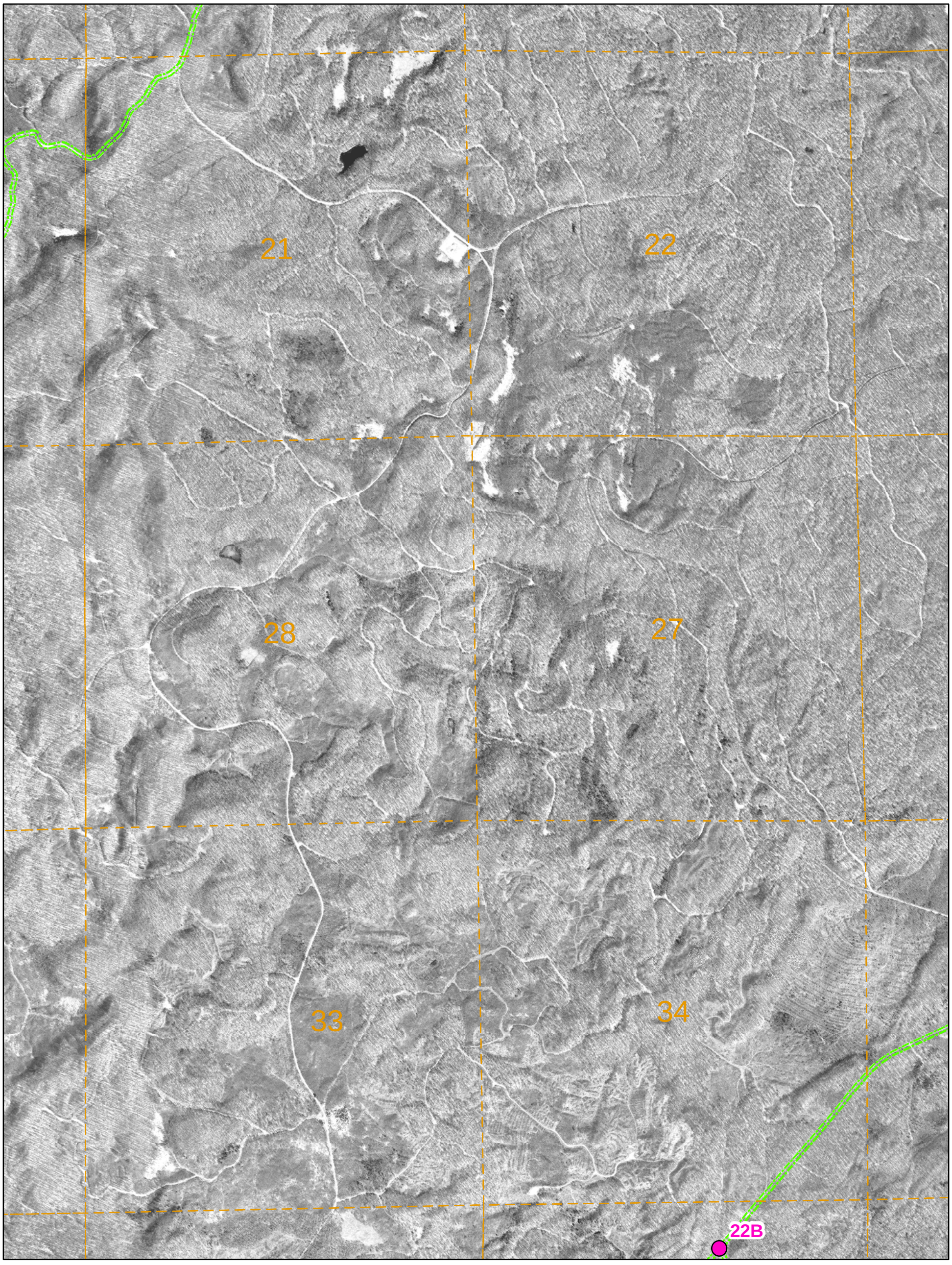


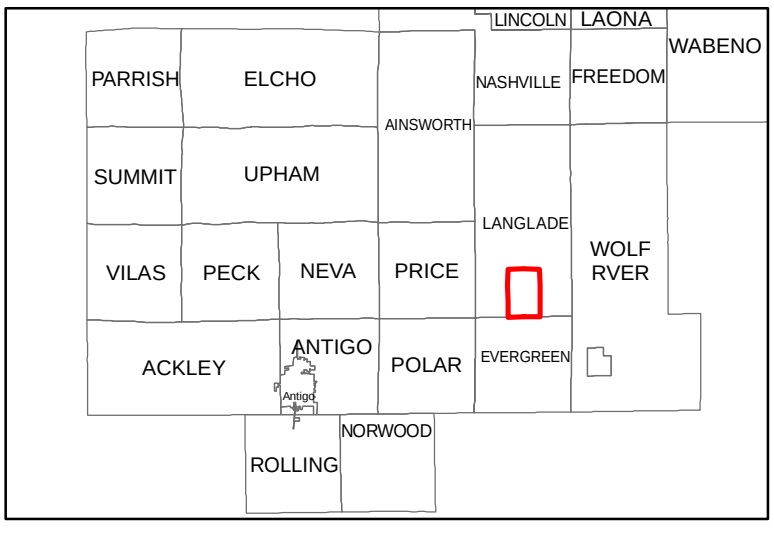


See Page 114

## Legend

**Snowmobile Trails**

**Confidence**

High

Low

Intersections

N

1,700 850 0 1,700 Feet

Maps Created By: North Central Wisconsin Regional Planning Commission

See Page 82

# Langlade Co - Langlade

See Page 94

See Page 92

19

20

KENT RD

LANGLADE-PRICE RD

30

S KENT POND RD

23

29

31

32

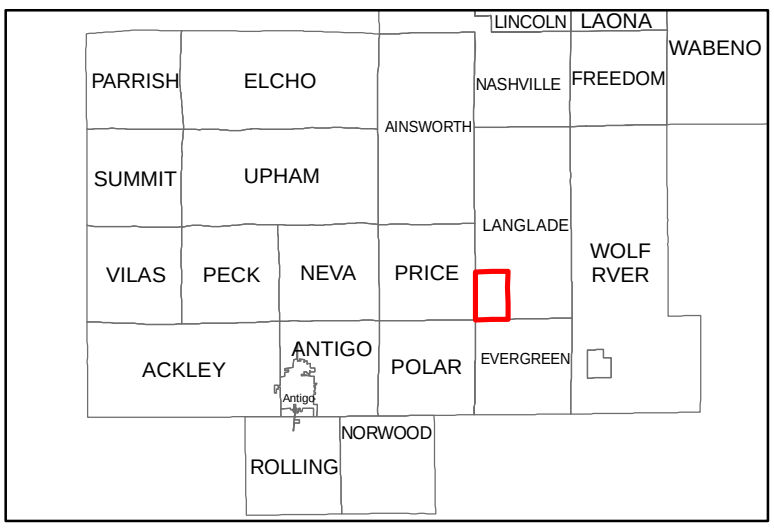


See Page 113

## Legend

### Snowmobile Trails

**Confidence**

High

Low

Intersections

N

1,700 850 0 1,700 Feet

Maps Created By: North Central Wisconsin Regional Planning Commission

See Page 81

# Langlade Co - Price

See Page 95

See Page 93

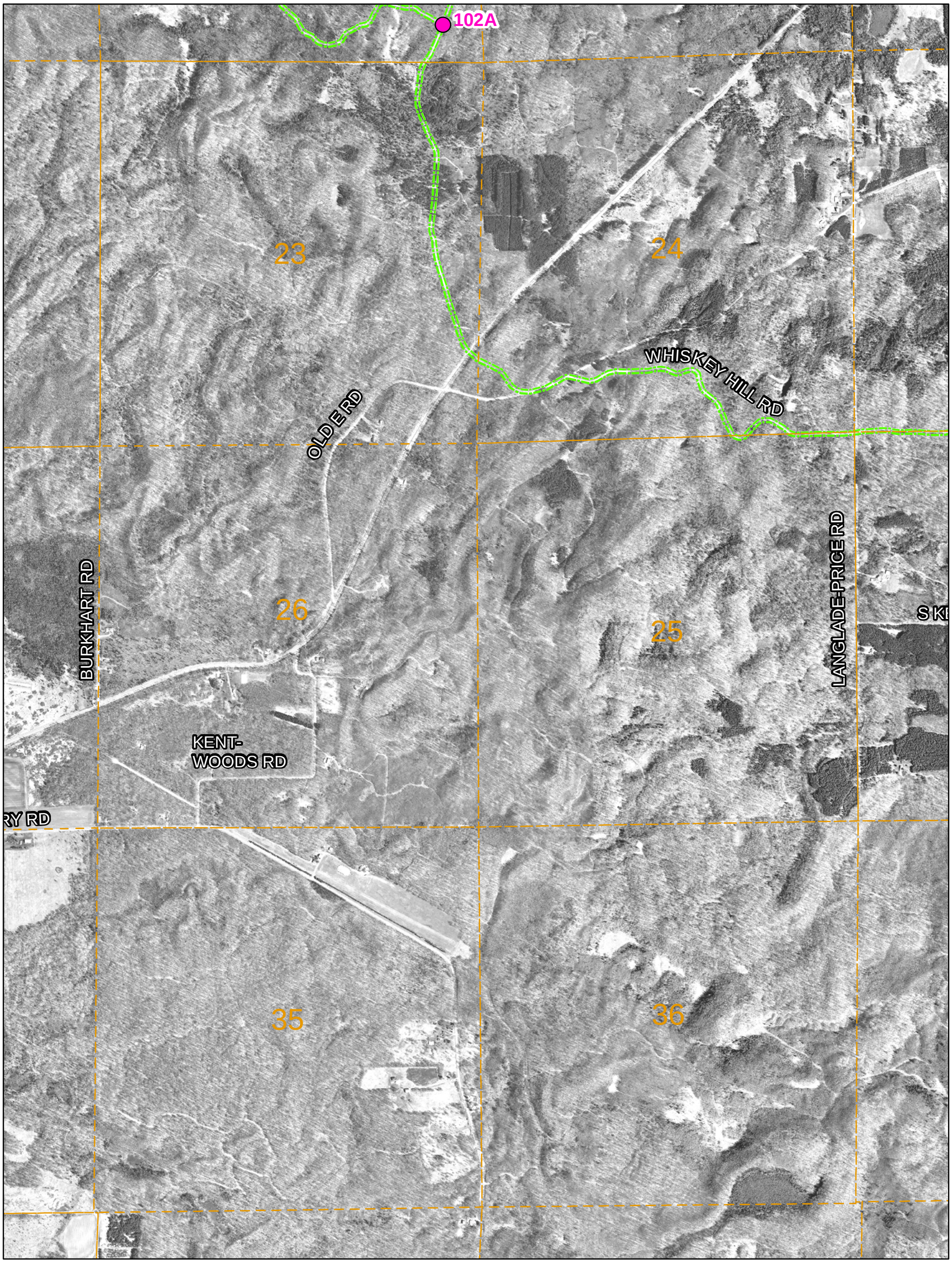


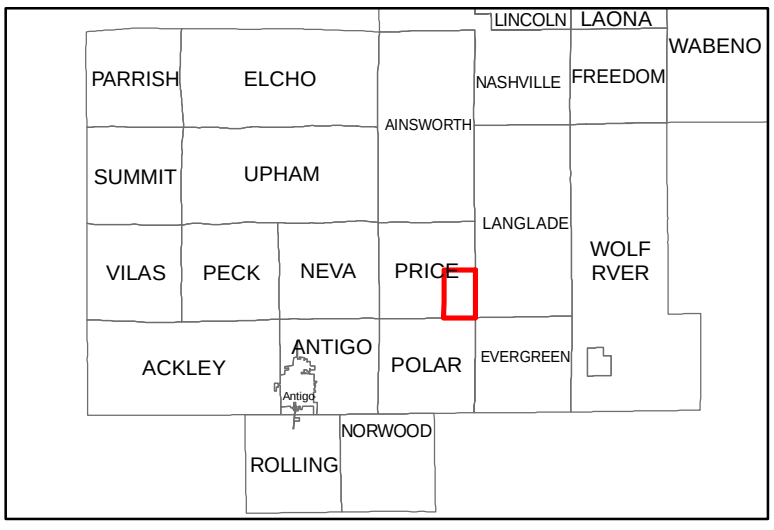


See Page 112

## Legend

**Snowmobile Trails**

**Confidence**

High

Low

Intersections

N

1,700 850 0 1,700 Feet

Maps Created By: North Central Wisconsin Regional Planning Commission

See Page 96

See Page 94

See Page 111

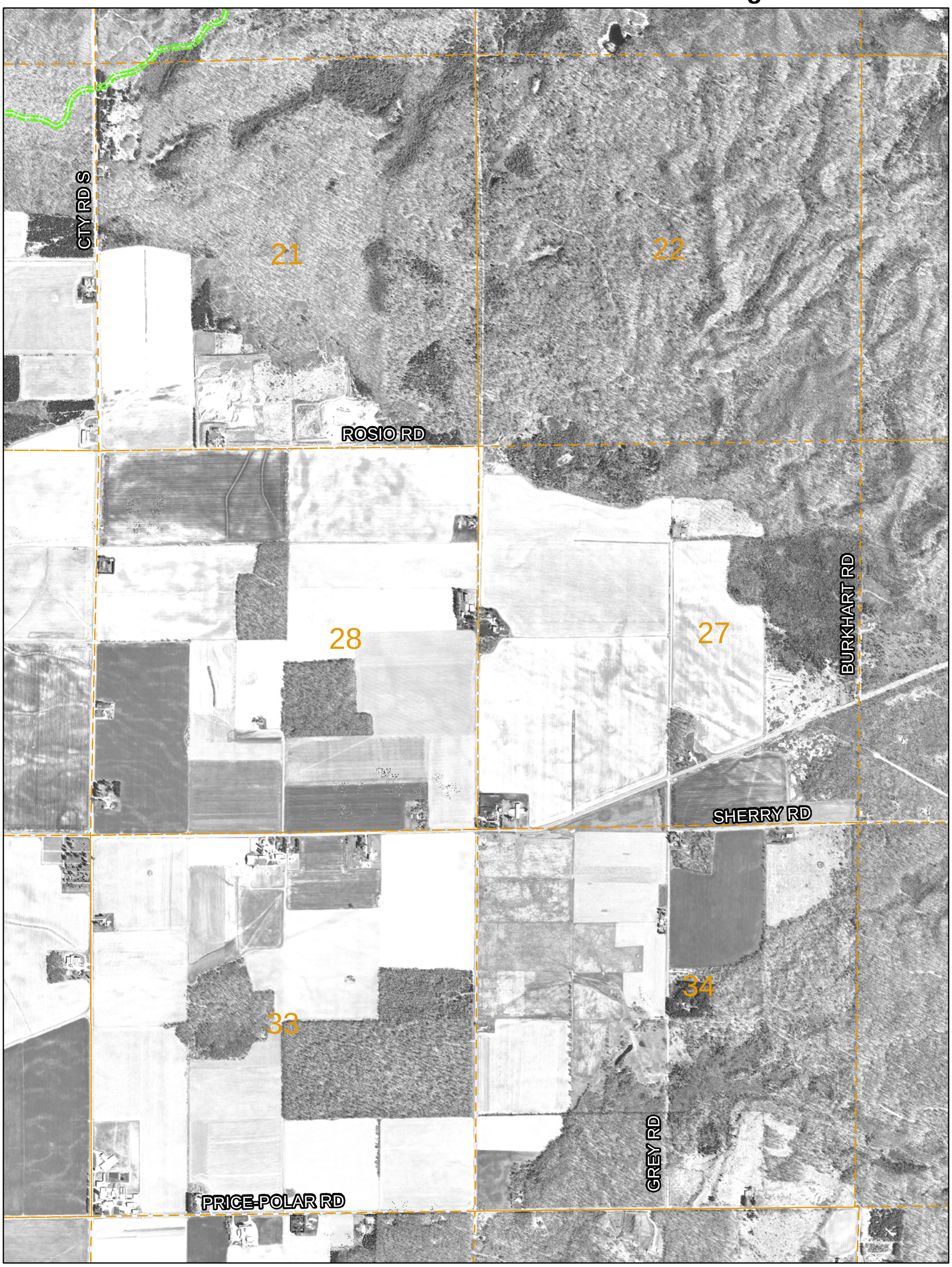


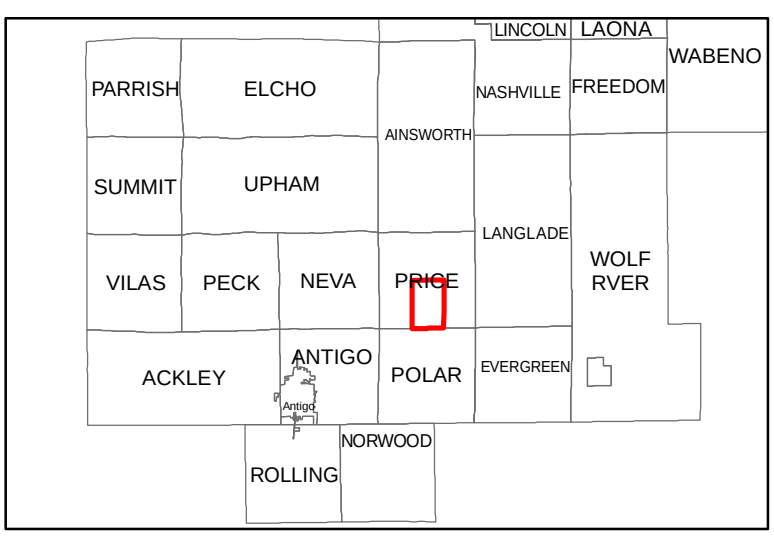


## Legend

**Snowmobile Trails**

**Confidence**

High

Low

Intersections

N

1,700 850 0 1,700 Feet

Maps Created By: North Central Wisconsin Regional Planning Commission

See Page 79

# Langlade Co - Price

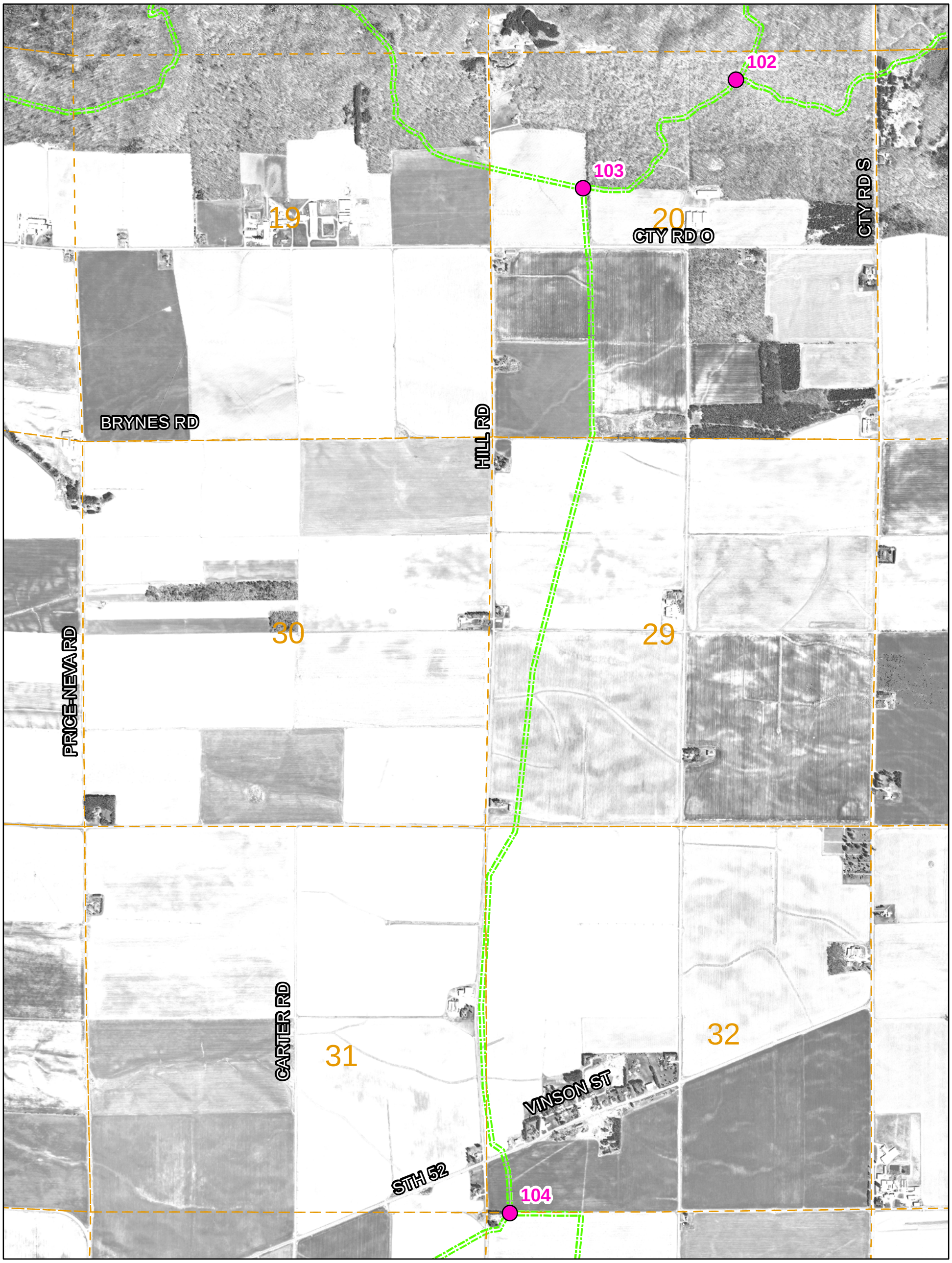


See Page 97

See Page 95

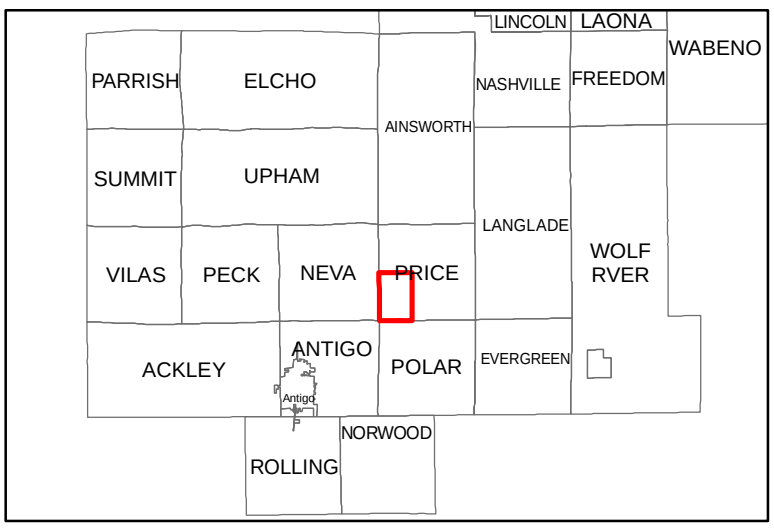


See Page 110

## Legend

**Snowmobile Trails**

**Confidence**

High

Low

Intersections

N

1,700 850 0 1,700 Feet

Maps Created By: North Central Wisconsin Regional Planning Commission

See Page 78

# Langlade Co - Neva

See Page 98

See Page 96

103A

23

24

SPACHAL LN

BRYNES

SPRING BROOK RD

KAKES RD

25

PRICE-NEVA RD

26

CTY RD B

35

SEKANY RD

36

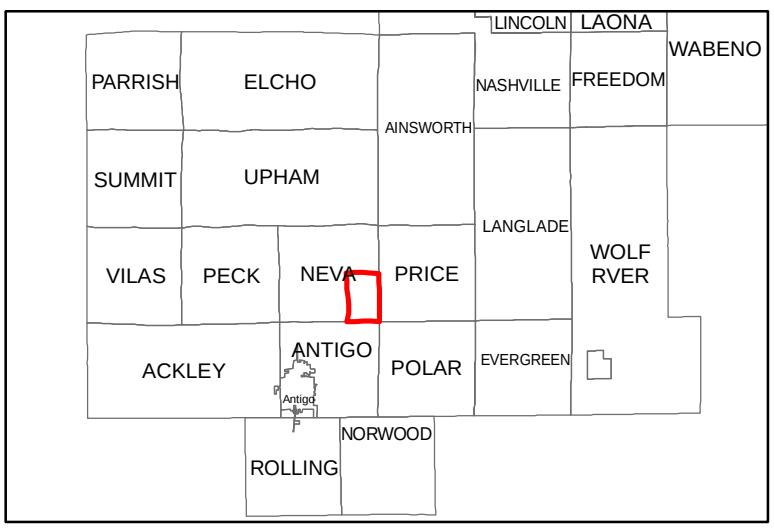


See Page 109

## Legend

**Snowmobile Trails**

**Confidence**

High

Low

Intersections

N

1,750 875 0 1,750 Feet

Maps Created By: North Central Wisconsin Regional Planning Commission

See Page 77

# Langlade Co - Neva

LITTLE CHICAGO

East Branch Eau Claire River

Eau Claire River

CHILLIE RD

1

22

SCHULTZ RD

38A

28

CHILLIE RD

27

SIMEK LN

33

34

ZDRAZIL RD

CTH I

See Page 99

See Page 97

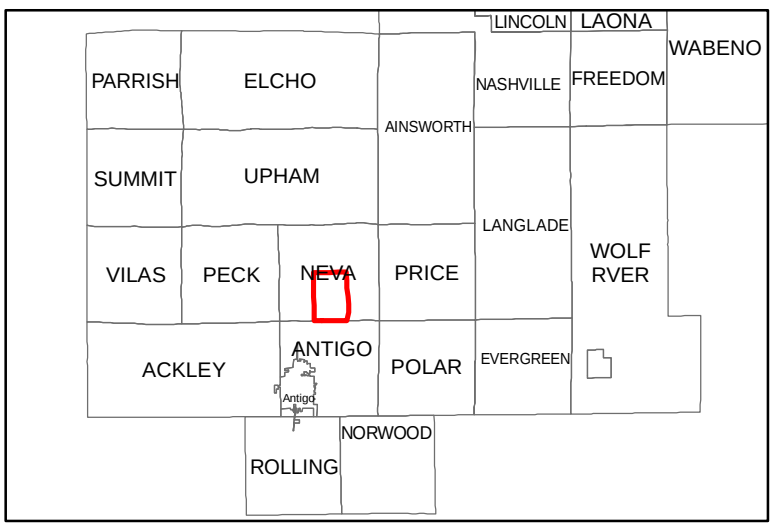


See Page 108

## Legend

**Snowmobile Trails**

**Confidence**

High

Low

Intersections

N

1,700 850 0 1,700 Feet

Maps Created By: North Central Wisconsin Regional Planning Commission

See Page 76

# Langlade Co - Neva




See Page 100

See Page 98

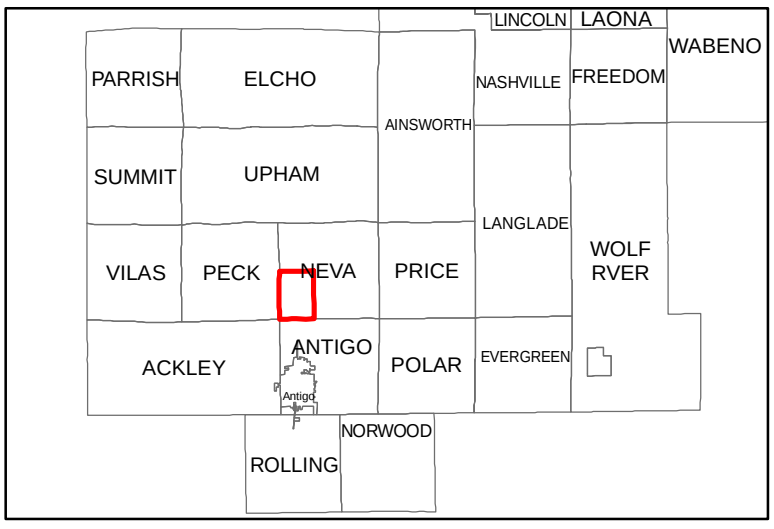


See Page 107

## Legend

**Snowmobile Trails**

**Confidence**

High

Low

Intersections

N

1,700 850 0 1,700 Feet

Maps Created By: North Central Wisconsin Regional Planning Commission

See Page 75

# Langlade Co - Peck

See Page 101

See Page 99




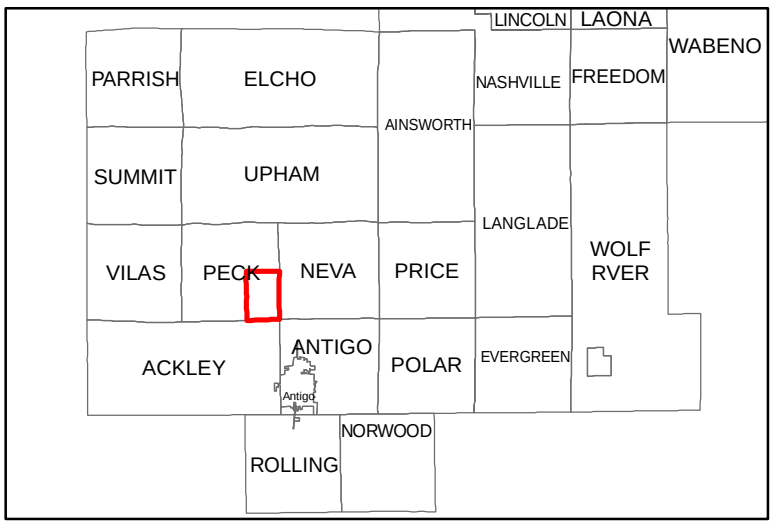


## Legend

**Snowmobile Trails**

**Confidence**

High

Low

Intersections

N

1,750 875 0 1,750 Feet

Maps Created By: North Central Wisconsin Regional Planning Commission

See Page 74

# Langlade Co - Peck

ORMSBY RD
FRANC RD
GETTS RD
21
22
BERG RD
CTY RD C
CTY RD H
28
2
SNOPL RD
BLUE BELL RD
33
34
ROSEDALE RD
OURADA RD
RD

See Page 100

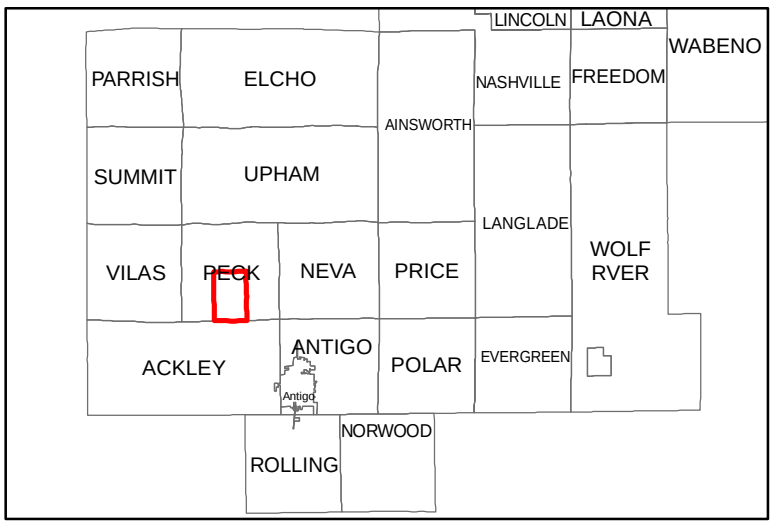


## Legend

**Snowmobile Trails**

**Confidence**

High

Low

Intersections

N

1,750 875 0 1,750 Feet

Maps Created By: North Central Wisconsin Regional Planning Commission

See Page 72

# Langlade Co - Vilas

See Page 103

ZAITZ LN
CTY RD H
23
24
41A
CTY RD C
HAYES RD
26
CTY RD I
25
RANGE LINE RD
35
36
TOWN RD

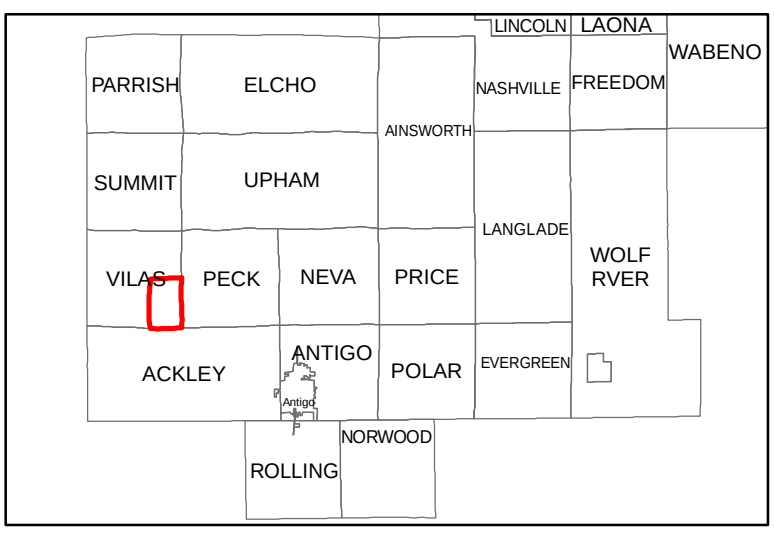


## Legend

**Snowmobile Trails**

**Confidence**

High

Low

Intersections

N

1,800 900 0 1,800 Feet

Maps Created By: North Central Wisconsin Regional Planning Commission

See Page 71

# Langlade Co - Vilas

See Page 104

See Page 102




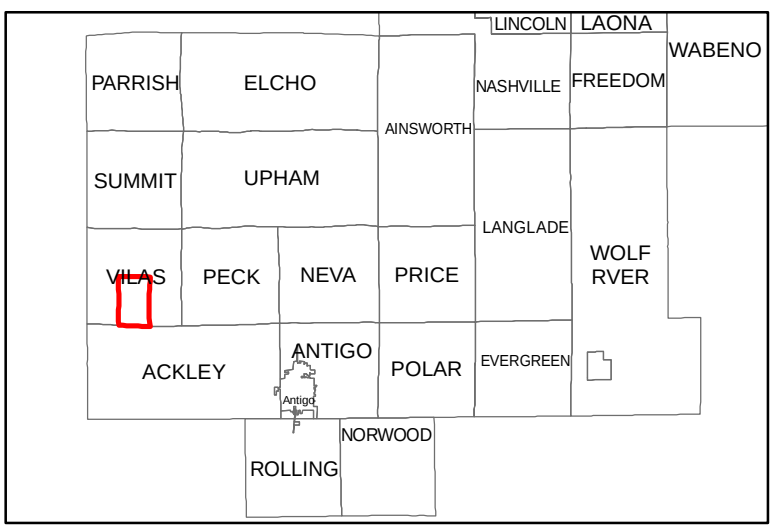


## Legend

**Snowmobile Trails**

**Confidence**

High

Low

Intersections

N

1,800 900 0 1,800 Feet

Maps Created By: North Central Wisconsin Regional Planning Commission

See Page 70

# Langlade Co - Vilas

See Page 105

See Page 103

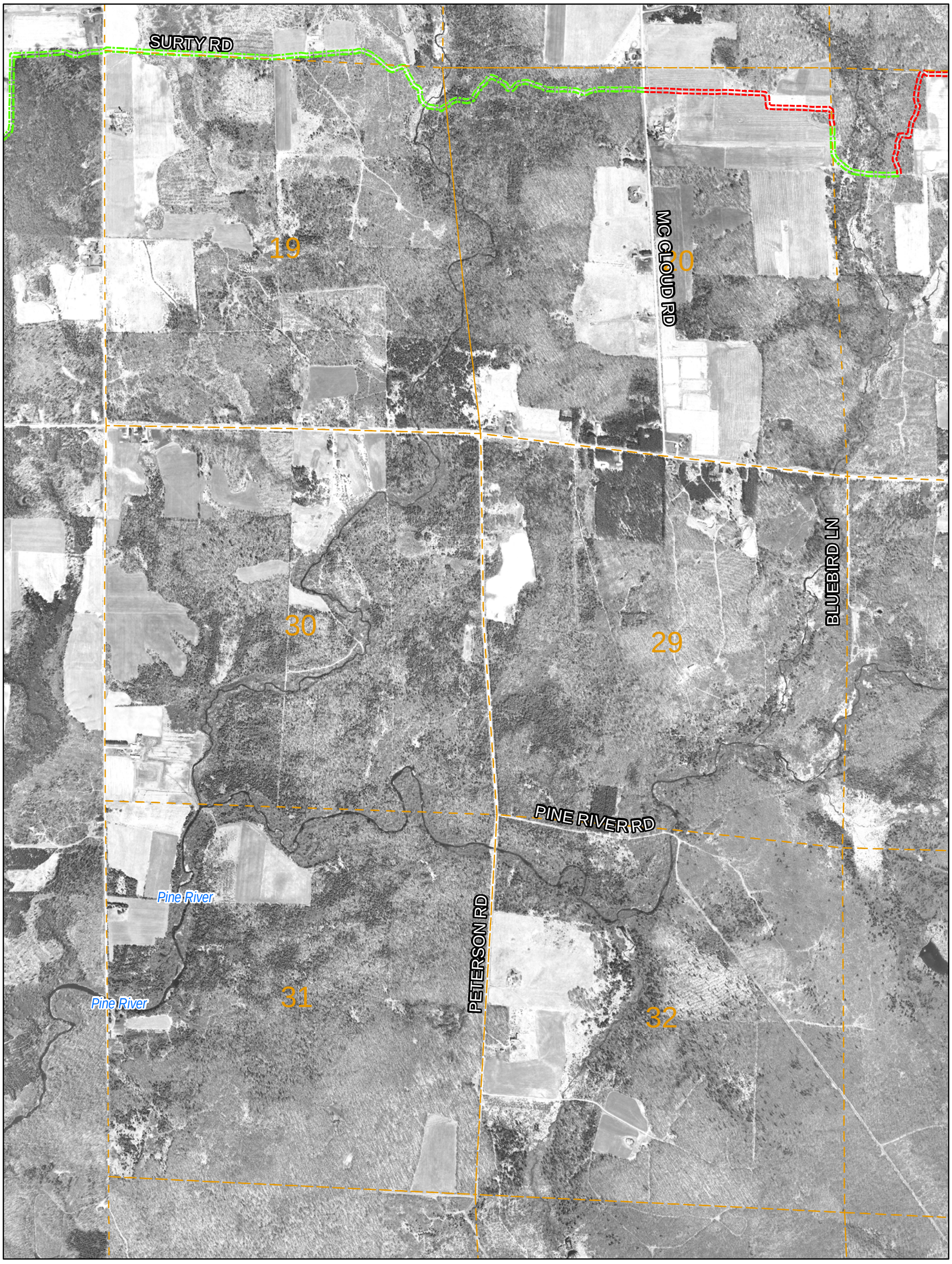


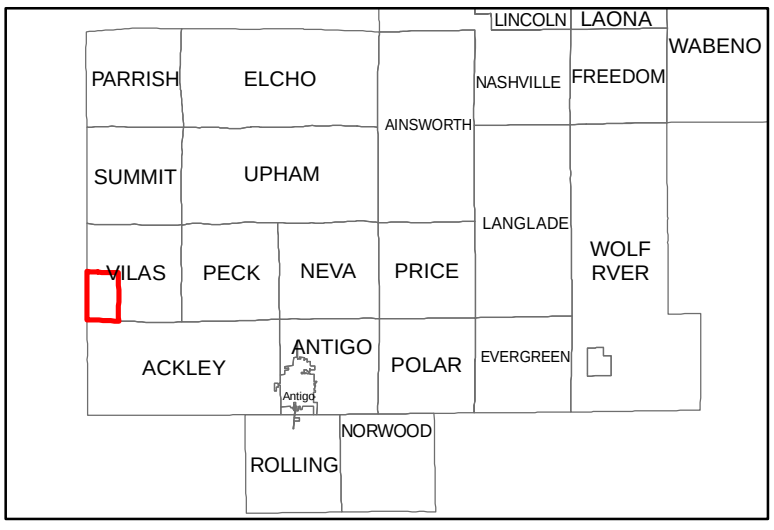


## Legend

**Snowmobile Trails**

**Confidence**

High

Low

Intersections

N

1,750 875 0 1,750 Feet

Maps Created By: North Central Wisconsin Regional Planning Commission

See Page 70

# Lincoln Co - Schley

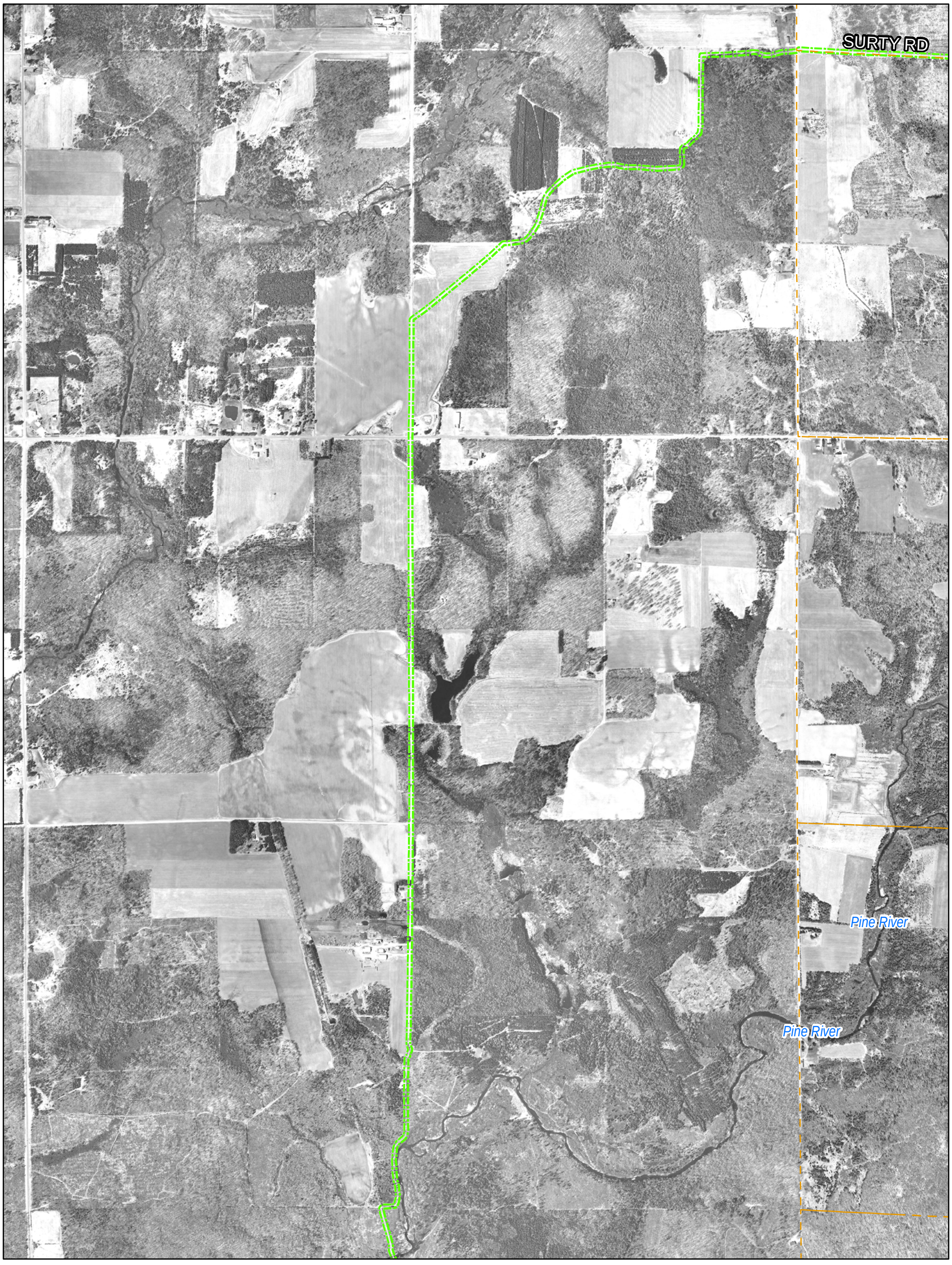


See Page 104

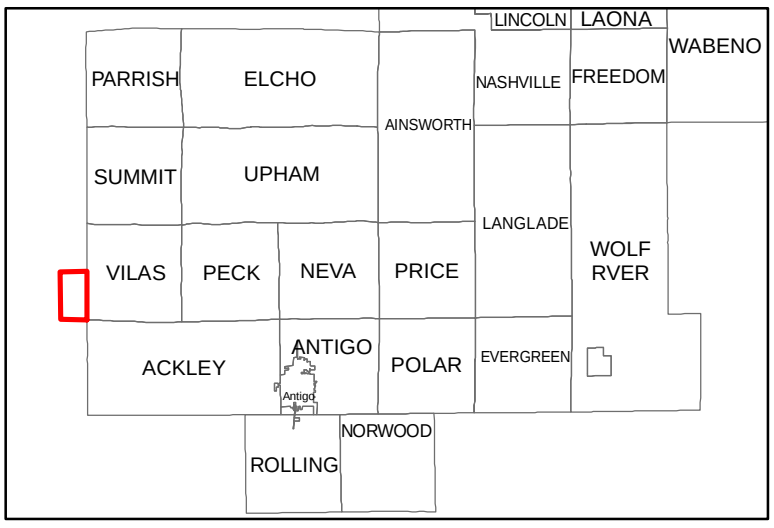


See Page 106

## Legend

### Snowmobile Trails

**Confidence**

High

Low

Intersections

N

1,700 850 0 1,700 Feet

Maps Created By: North Central Wisconsin Regional Planning Commission

See Page 105

# Lincoln Co - Pine River



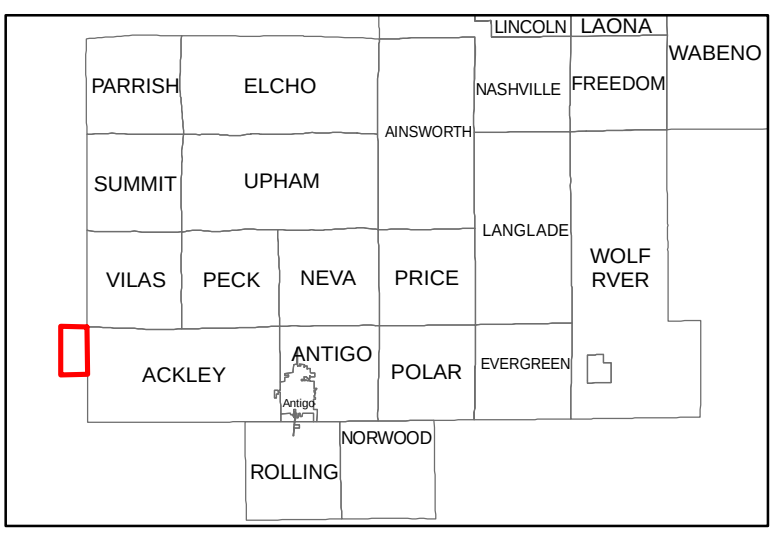


See Page 132

## Legend

### Snowmobile Trails

**Confidence**

High

Low

Intersections

N

1,700 850 0 1,700 Feet

Maps Created By: North Central Wisconsin Regional Planning Commission

See Page 99

# Langlade Co - Antigo

CTH I

RA

38

6

5

SINGER RD

STH 45

ANGLE RD

CTH N

37C

7

8

TOWNLINE RD

35A

INDUSTRIAL PARK RD

37B

37A

CLERMONT ST

17

RUSCH RD

PIONEER RD

18

37

36

#?

#?

See Page 108

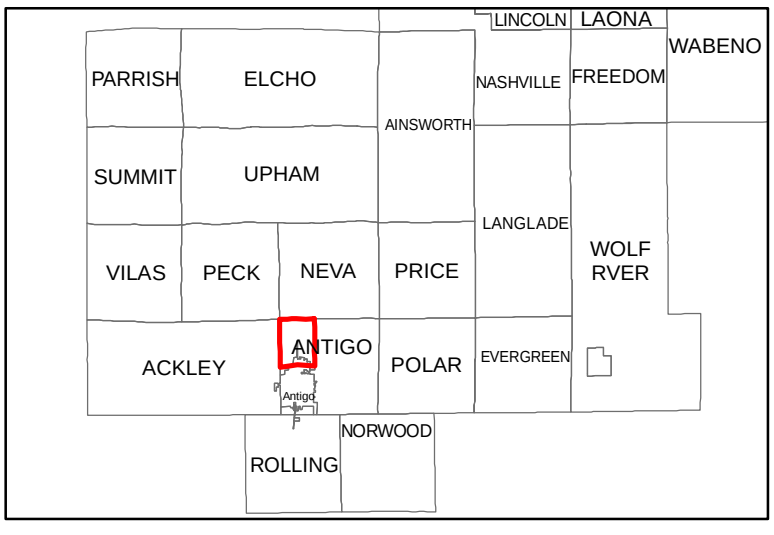


See Page 126

## Legend

**Snowmobile Trails**

**Confidence**

High

Low

Intersections

N

1,700 850 0 1,700 Feet

Maps Created By: North Central Wisconsin Regional Planning Commission

See Page 98

# Langlade Co - Antigo

See Page 107

See Page 109

See Page 125

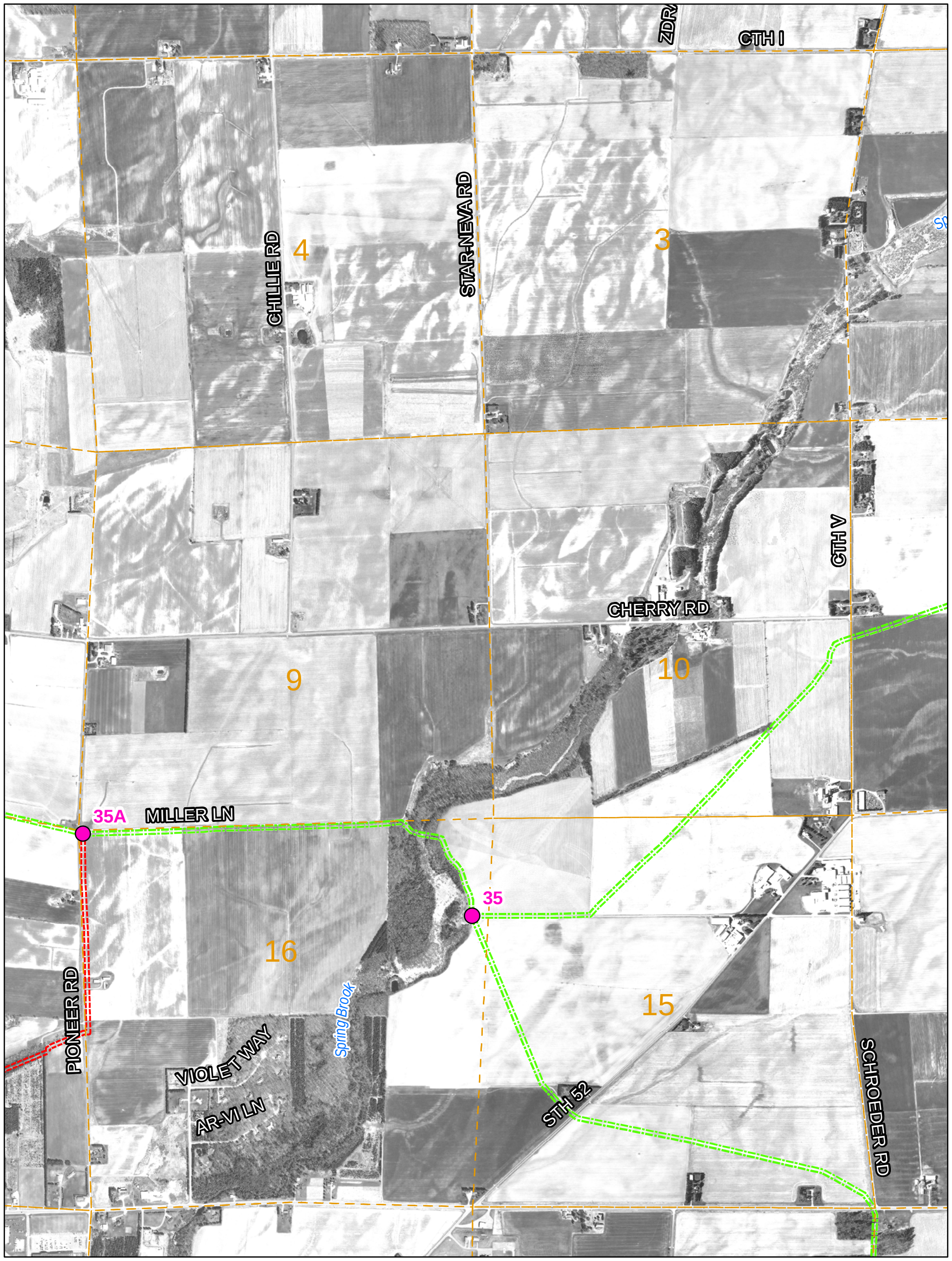


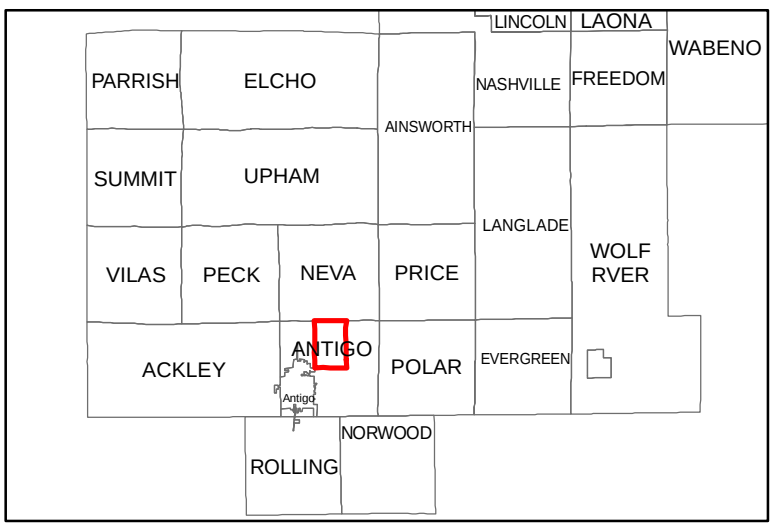


## Legend

**Snowmobile Trails**

**Confidence**

High

Low

Intersections

N

1,600 800 0 1,600 Feet

Maps Created By: North Central Wisconsin Regional Planning Commission

See Page 108

See Page 110

See Page 124

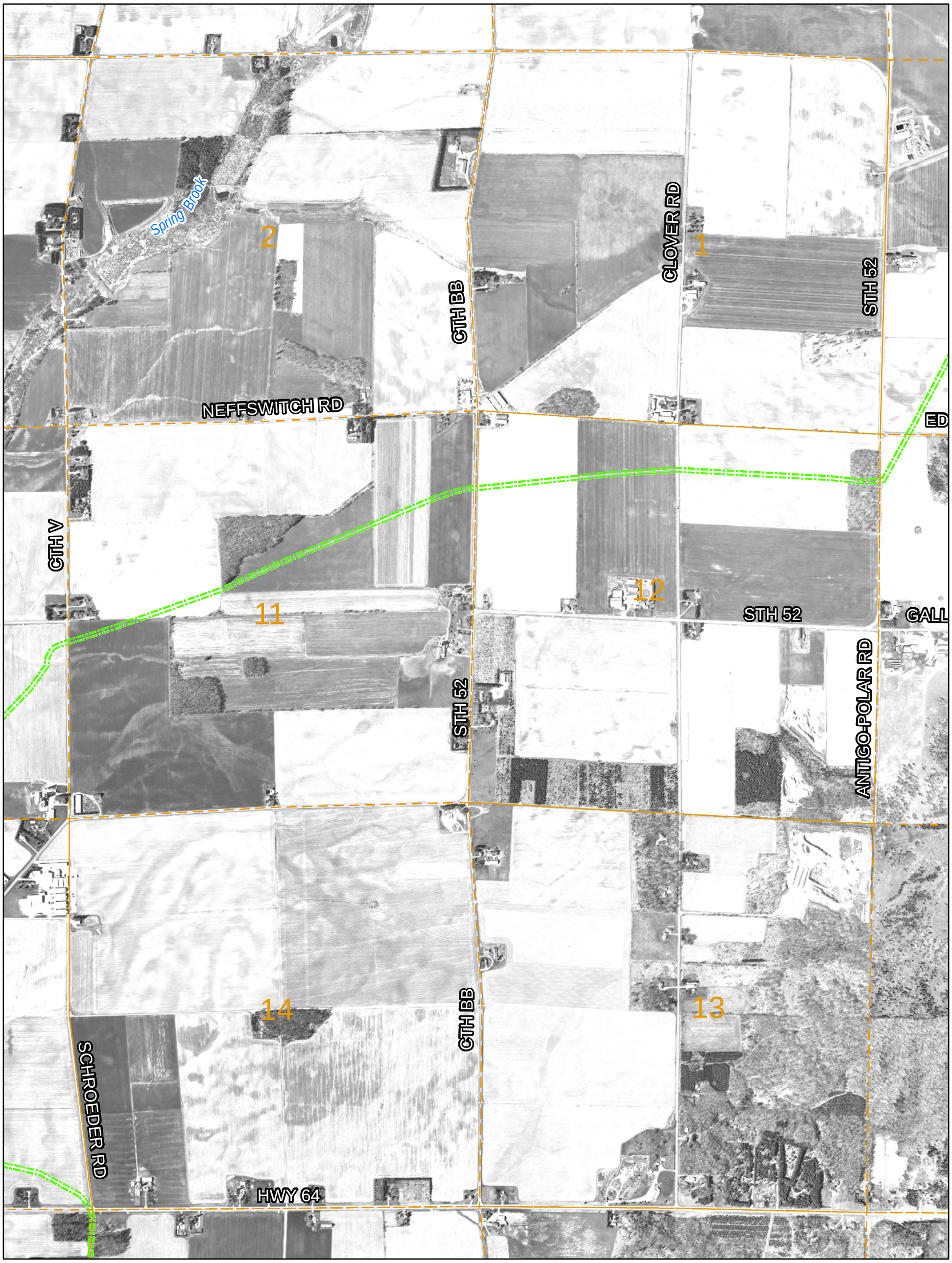


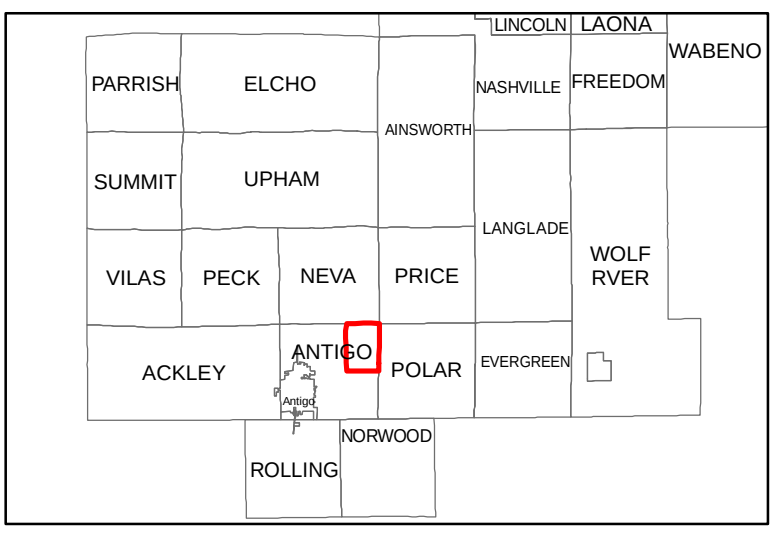


## Legend

### Snowmobile Trails

**Confidence**

High

Low

Intersections

N

1,700 850 0 1,700 Feet

Maps Created By: North Central Wisconsin Regional Planning Commission

See Page 96

# Langlade Co - Polar

See Page 109

See Page 111

STH 52
104
CARTER RD
6
HILL RD
JONES RD
CTH S
STH 52
EDISON RD
GALLENBERG RD
ANTIGO-POLAR RD
7
ACORN LN
MAPLE DR
8
18
17
STH 64
25

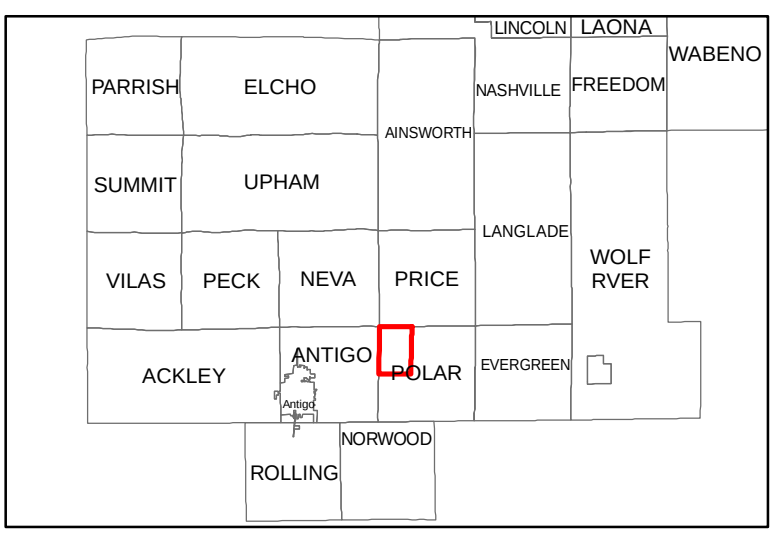


See Page 123

## Legend

### Snowmobile Trails

**Confidence**

High

Low

Intersections

N

1,700 850 0 1,700 Feet

Maps Created By: North Central Wisconsin Regional Planning Commission

See Page 95

# Langlade Co - Polar

See Page 110

See Page 112

PRICE-POLAR RD

CTH S

4

3

9

10

15

16

POLAR RD

PRICE-POLAR RD

GROTH RD

Sylan Lake

24

MILL RD

POND RD

HANKE RD

BOLEN RD

Mueller Lake

GRUENBERG RD

25

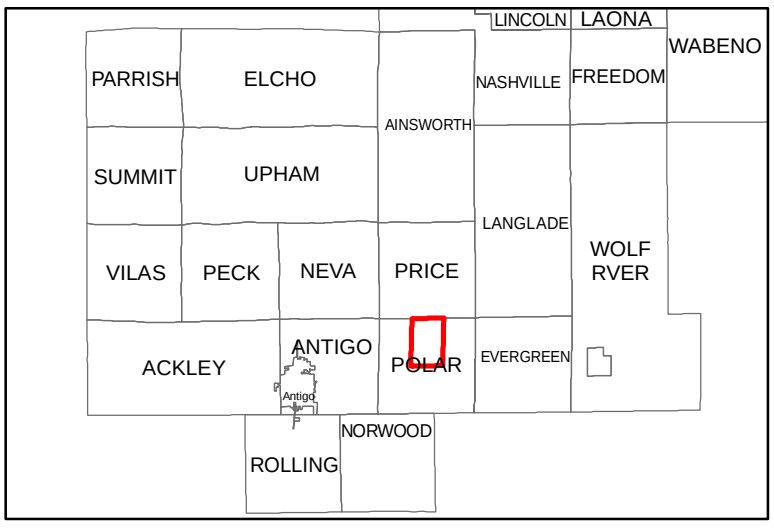


See Page 122

## Legend

**Snowmobile Trails**

**Confidence**

High

Low

Intersections

N

1,700 850 0 1,700 Feet

Maps Created By: North Central Wisconsin Regional Planning Commission

See Page 94

# Langlade Co - Polar

See Page 111

See Page 113

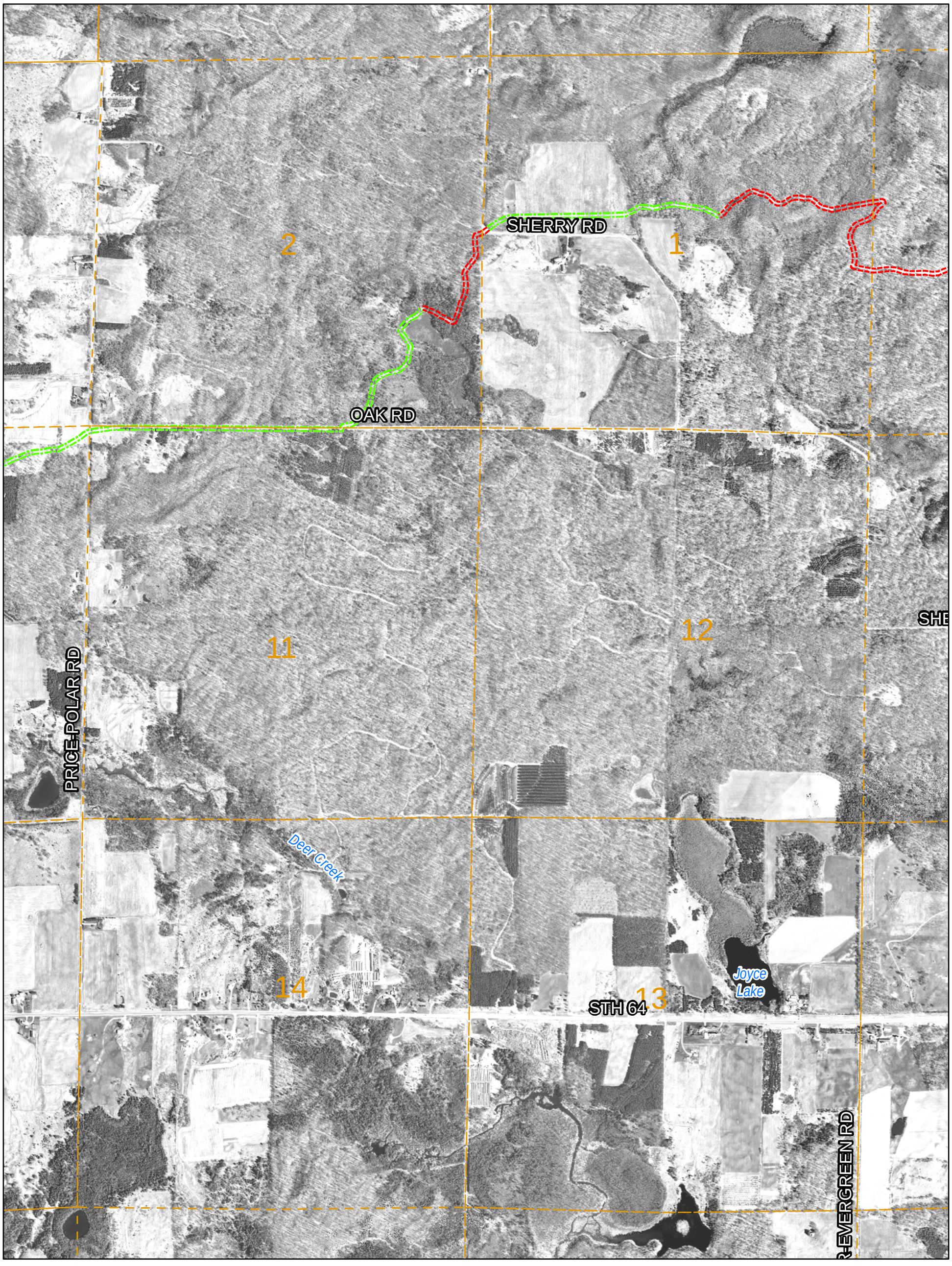


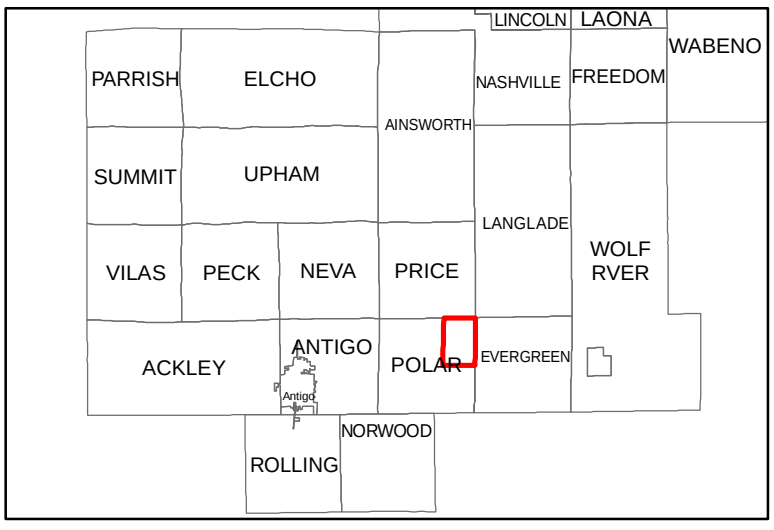


See Page 122

## Legend

### Snowmobile Trails

**Confidence**

High

Low

Intersections

N

1,700 850 0 1,700 Feet

Maps Created By: North Central Wisconsin Regional Planning Commission

See Page 93

# Langlade Co - Evergreen

See Page 112

See Page 114

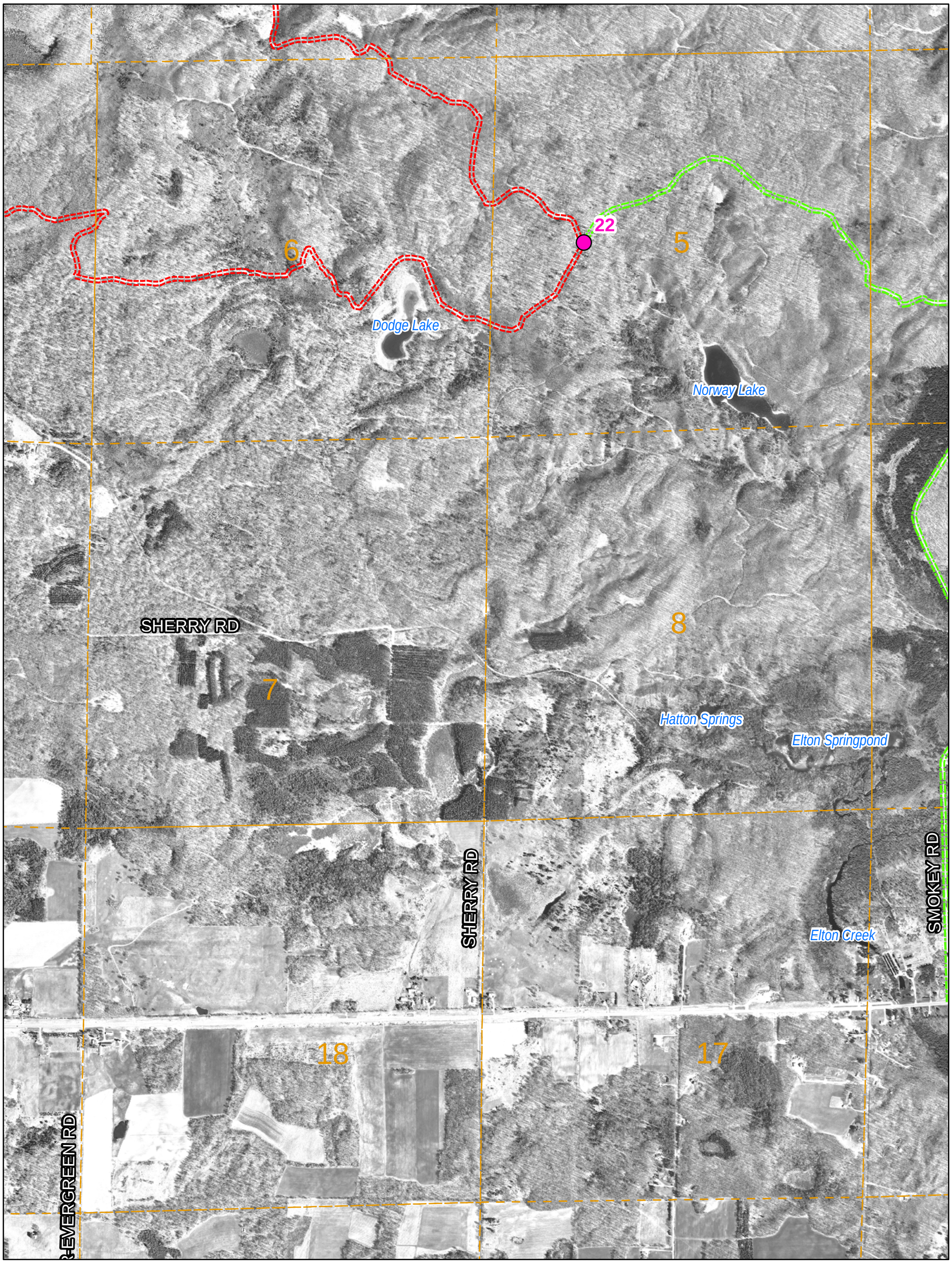


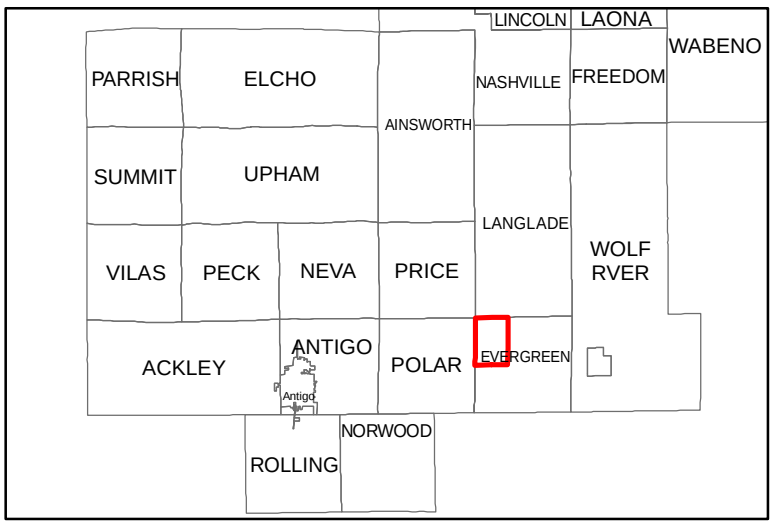


## Legend

### Snowmobile Trails

**Confidence**

High

Low

Intersections

N

1,700 850 0 1,700 Feet

Maps Created By: North Central Wisconsin Regional Planning Commission

See Page 92

# Langlade Co - Evergreen

See Page 113

See Page 115

22B

22A

CEM

CLINE RD

Porkey Lake

E SANDBURG RD

Elton Springpond

SMOKEY RD

Elton Creek

STEGALL RD

ELM RD

CLINE RD

COMBS RD

ROBERTS

4

3

9

10

15

16

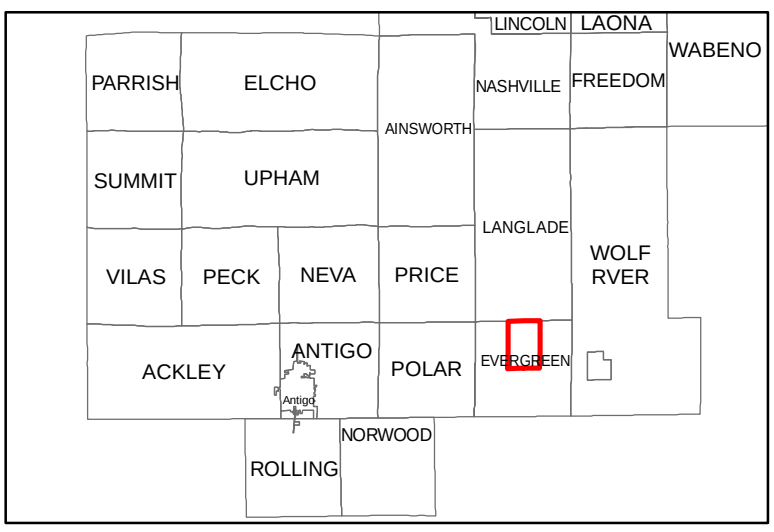


## Legend

### Snowmobile Trails

**Confidence**

High

Low

Intersections

N

1,700 850 0 1,700 Feet

Maps Created By: North Central Wisconsin Regional Planning Commission

See Page 91

# Langlade Co - Evergreen

See Page 114

See Page 116

CEMETERY RD

FRALEY RD

CLINE RD

Flora Lake

BADGER RANCH RD

FIRE LANE RD

Town Line Lake

DE HART RD

WILSON SCHOOL RD

ROBERTS RD

RD

1

2

11

12

13

14

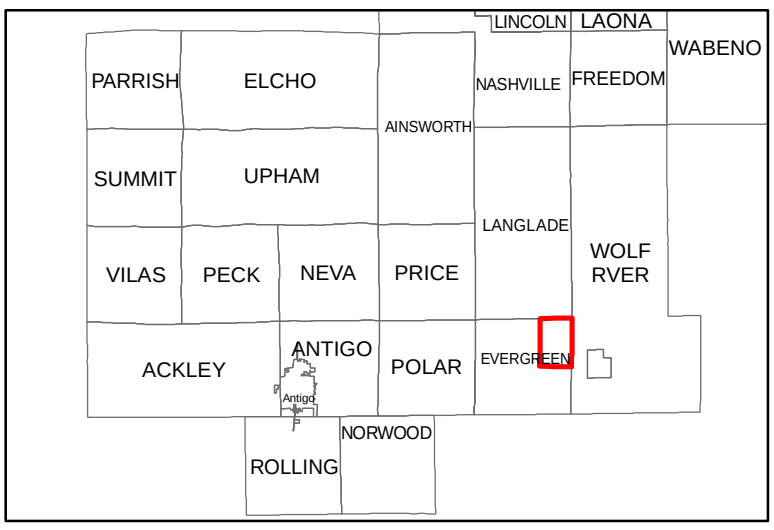


## Legend

**Snowmobile Trails**

**Confidence**

High

Low

Intersections

N

1,700 850 0 1,700 Feet

Maps Created By: North Central Wisconsin Regional Planning Commission

See Page 90

# Langlade Co - Wolf River

See Page 115

See Page 117

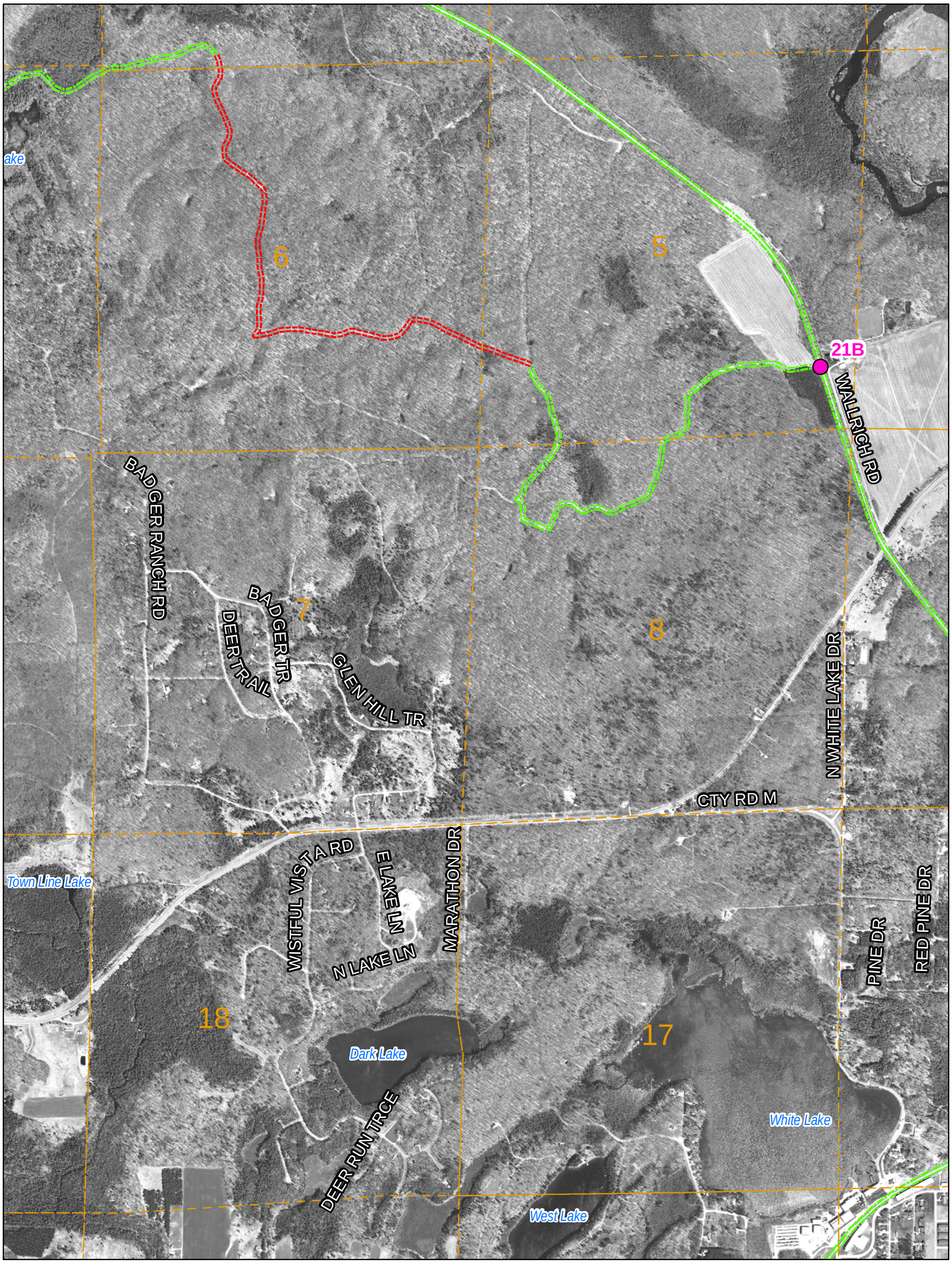


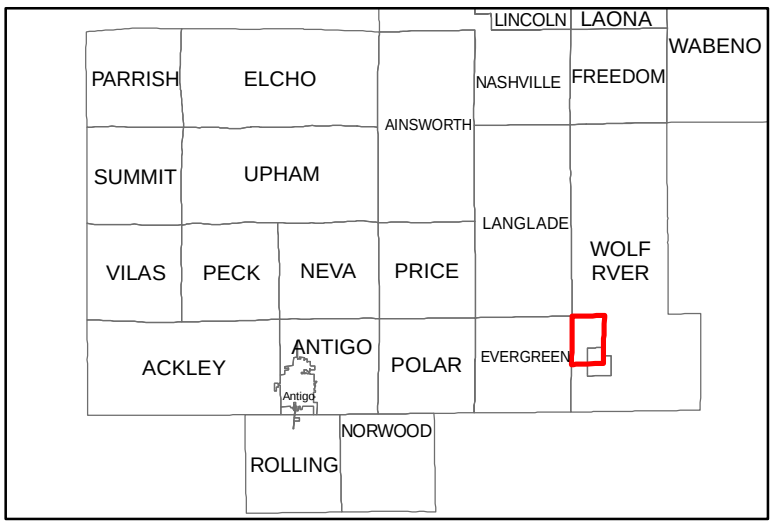


See Page 121

## Legend

### Snowmobile Trails

**Confidence**

High

Low

Intersections

N

1,750 875 0 1,750 Feet

Maps Created By: North Central Wisconsin Regional Planning Commission

See Page 89

# Langlade Co - Wolf River

See Page 116

See Page 118

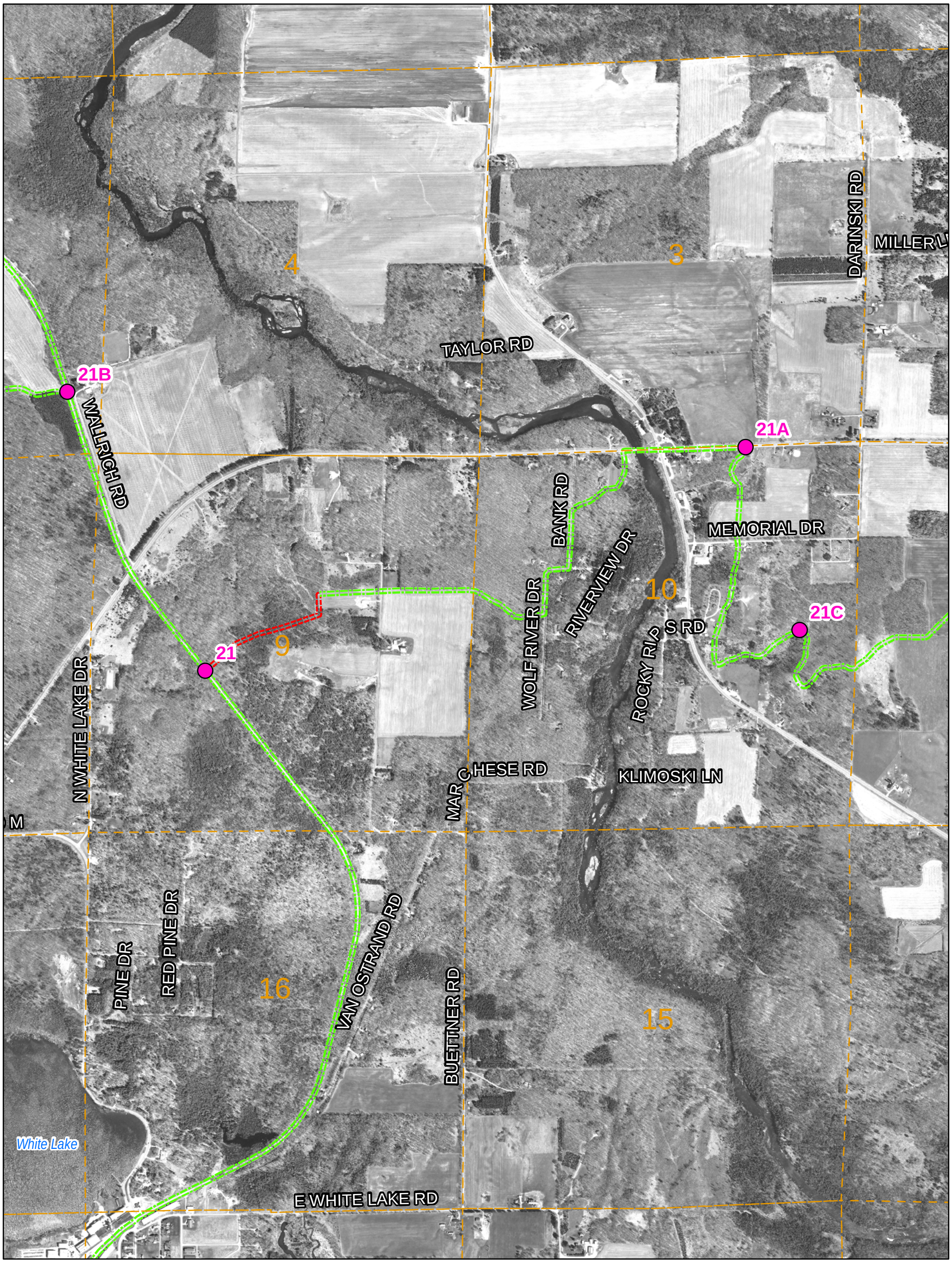


See Page 121

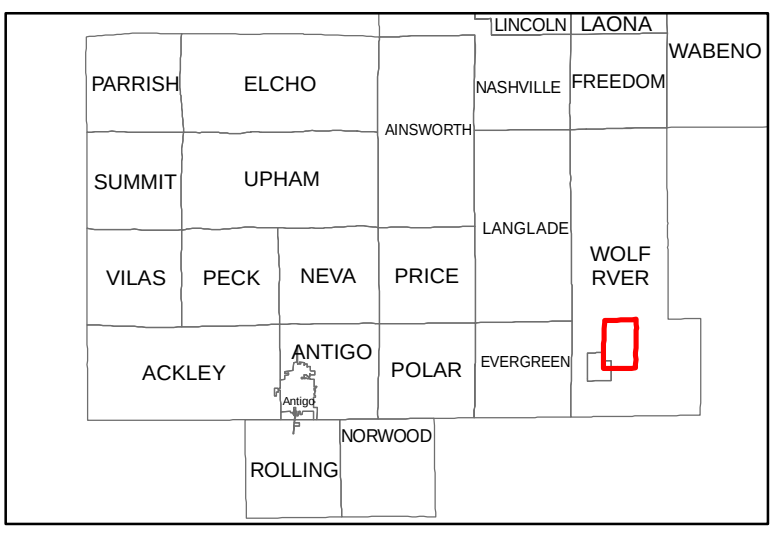


## Legend

**Snowmobile Trails**

**Confidence**

High

Low

Intersections

N

1,750 875 0 1,750 Feet

Maps Created By: North Central Wisconsin Regional Planning Commission

See Page 88

# Langlade Co - Wolf River

See Page 117

See Page 119

DARINSKI RD

MILLER LN

2

FISH HATCHERY RD

1

Roix Springs

KILLIAN RD

HEISE RD

RIAL DR

21C

11

12

VAN ALSTINE RD

Heinz Springs

14

13

DOEMEL LN

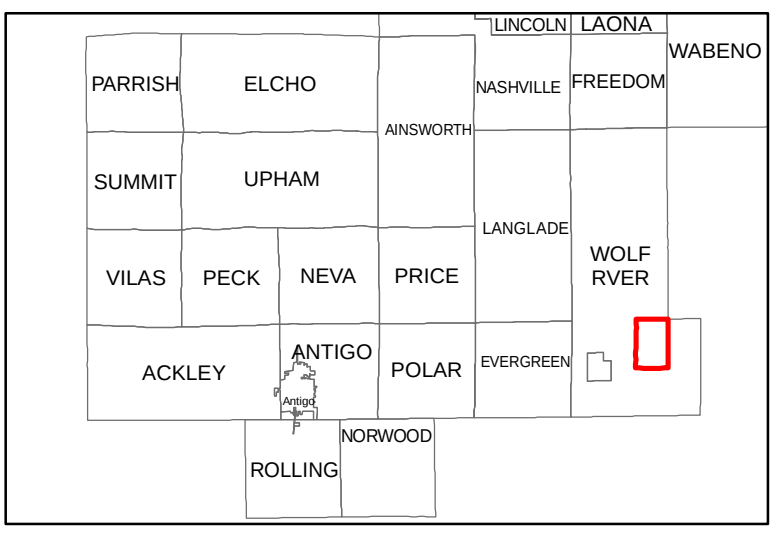


## Legend

### Snowmobile Trails

**Confidence**

High

Low

Intersections

N

1,750 875 0 1,750 Feet

Maps Created By: North Central Wisconsin Regional Planning Commission

See Page 88

# Langlade Co - Wolf River

See Page 118

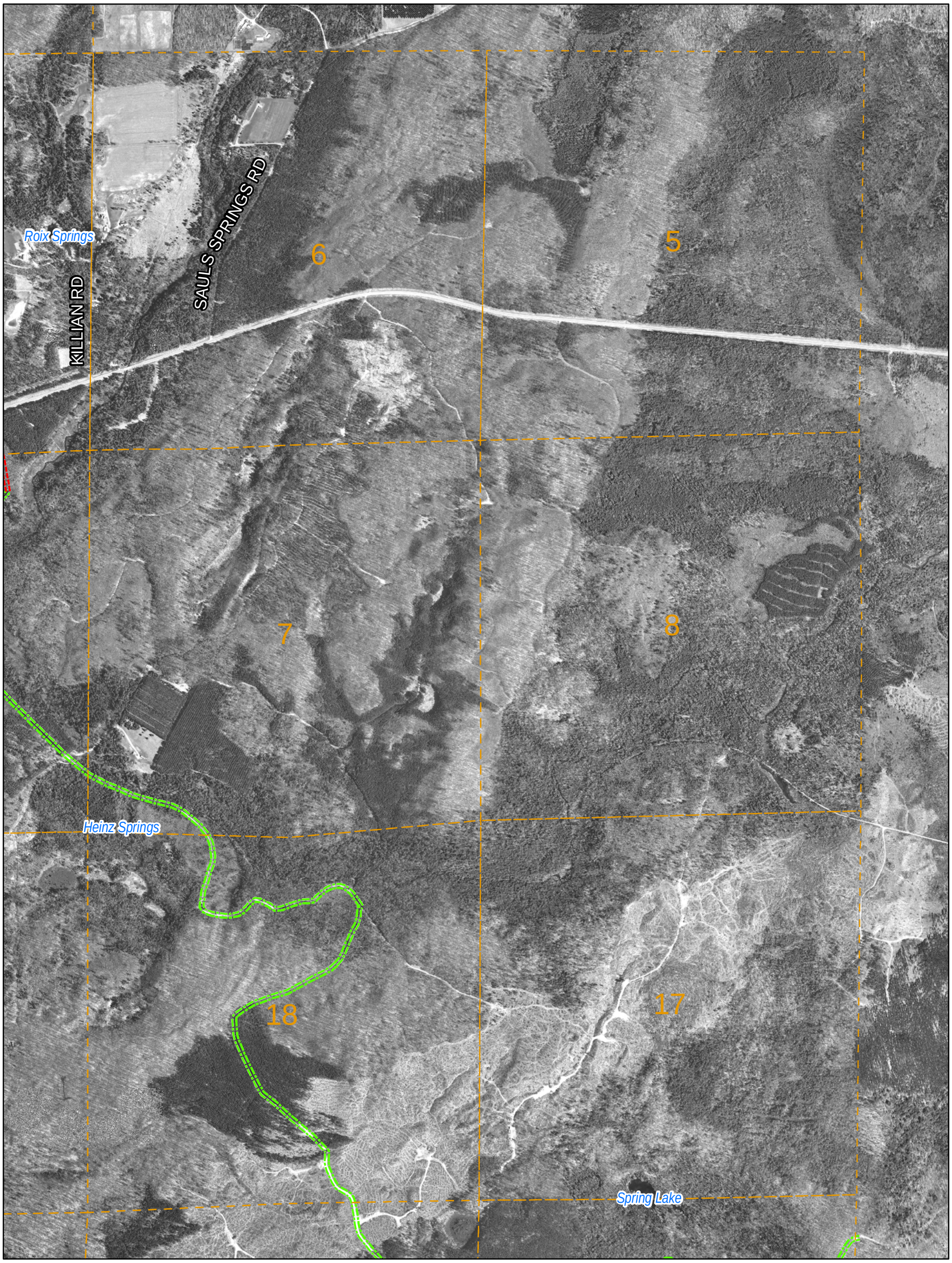


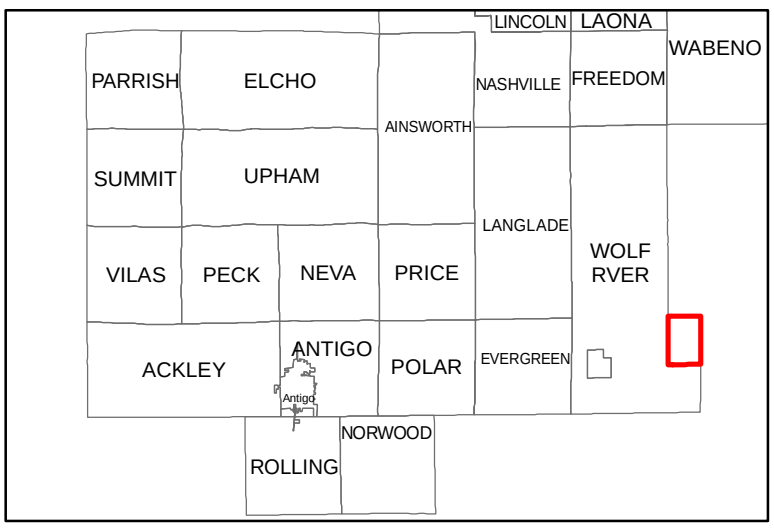


See Page 120

## Legend

### Snowmobile Trails

**Confidence**

High

Low

Intersections

N

1,750 875 0 1,750 Feet

Maps Created By: North Central Wisconsin Regional Planning Commission

See Page 119

# Langlade Co - Wolf River

Spring Lake

20A

19

20

SWENSKA HILL RD

Boulder Lake

ALFT RD

MARKTON DR

BIRCH LN

GARDNER DAM RD

ELST RD

30

29

HWY 55

CAMPGROUND DR

DOEMEL CT

CTY RD WW

31

32

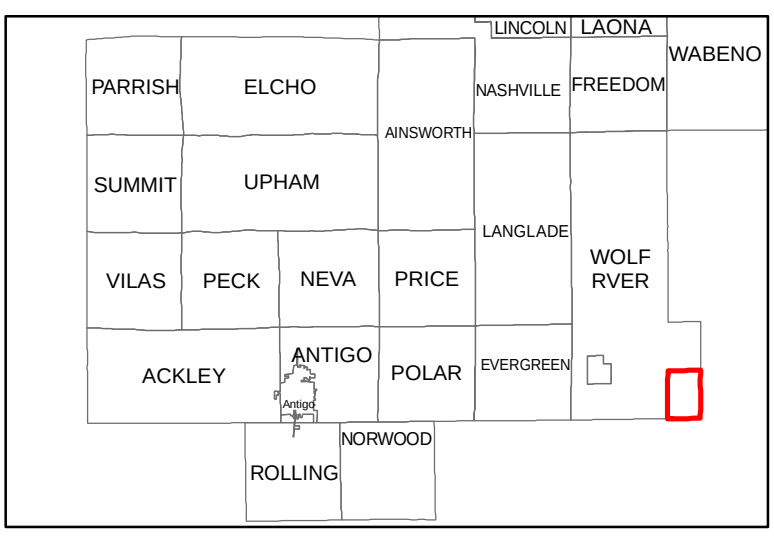


## Legend

**Snowmobile Trails**

**Confidence**

High

Low

Intersections

N

1,700 850 0 1,700 Feet

Maps Created By: North Central Wisconsin Regional Planning Commission

See Page 117

# Langlade Co - Wolf River

E WHITE LAKE RD

21

22

Mud Lake

ERDMAN RD

28

27

CTY RD M

CONNS LN

33

34




## Legend

**Snowmobile Trails**

**Confidence**

High

Low

Intersections

N

1,700 850 0 1,700 Feet

Maps Created By: North Central Wisconsin Regional Planning Commission

See Page 111

# Langlade Co - Polar

See Page 123

GRUENBERG RD
25
CTH S
HEIGHTS DR
DENRAIL LN
STUBBY LN
21
22
Goto Lake
REIMER RD
Krause Springs
Rabe Lake
RABE LN
Schmuhl Lake
27
CREEK RD
FIFTH AVE RD
28
Rabe Creek
33
34

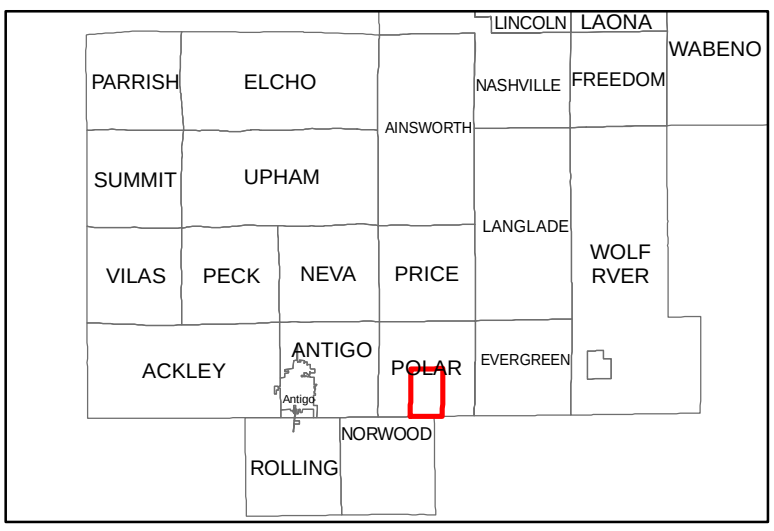


See Page 138

## Legend

**Snowmobile Trails**

**Confidence**

High

Low

Intersections

N

1,700 850 0 1,700 Feet

Maps Created By: North Central Wisconsin Regional Planning Commission

See Page 110

# Langlade Co - Polar




See Page 124

See Page 122

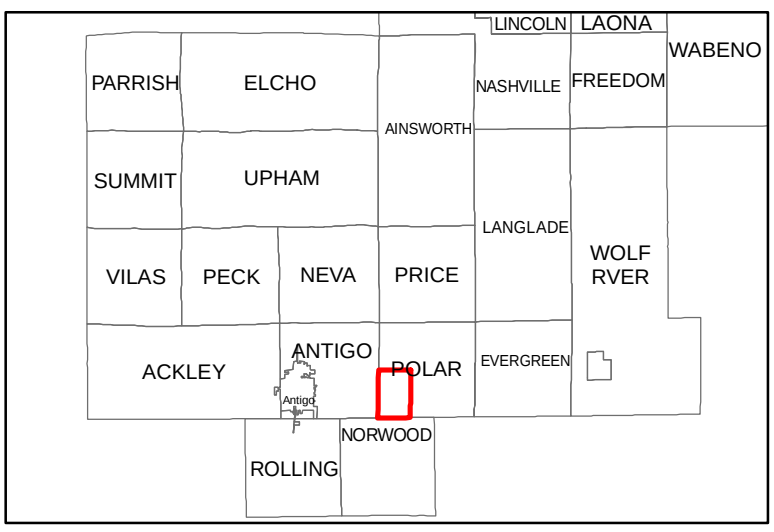


See Page 137

## Legend

### Snowmobile Trails

**Confidence**

High

Low

Intersections

N

1,700 850 0 1,700 Feet

Maps Created By: North Central Wisconsin Regional Planning Commission

See Page 109

# Langlade Co - Antigo

HWY 64
MEADOW RD
23
24
34
MCINTO
CORTLAND LN
25
CTH
26
TRILLIUM LN
CRESTWOOD RD
STONEY RD
ORCHARD RD
FORREST RD
36
35
CTH AA
DIVISION LN

See Page 125

See Page 123

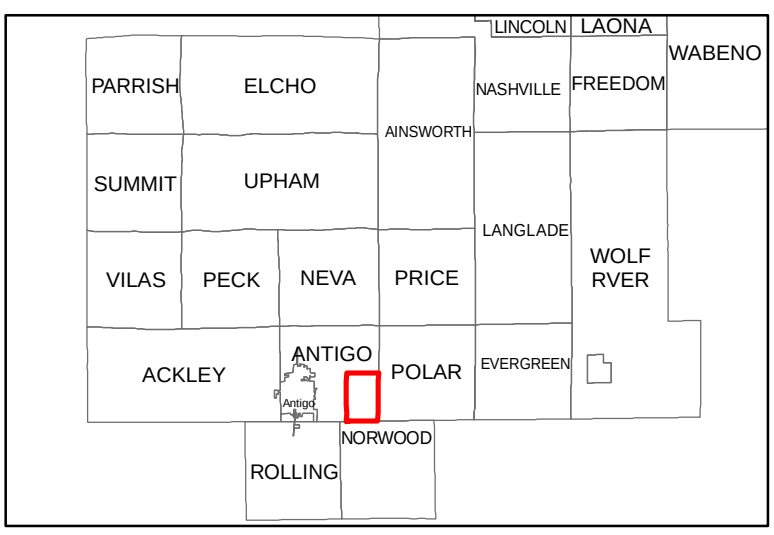


See Page 136

## Legend

### Snowmobile Trails

**Confidence**

High

Low

Intersections

N

1,700 850 0 1,700 Feet

Maps Created By: North Central Wisconsin Regional Planning Commission

See Page 108

# Langlade Co - Antigo

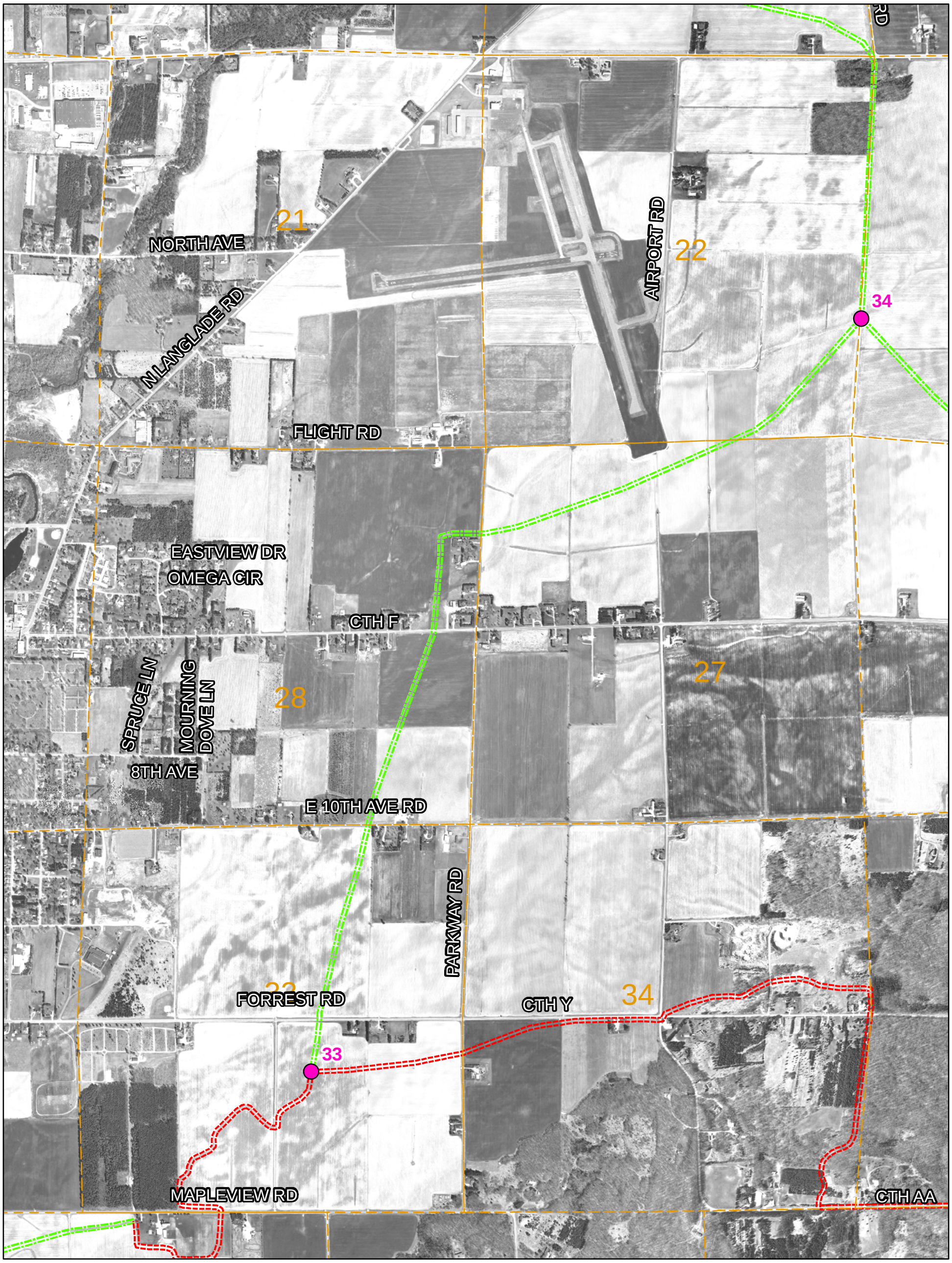


See Page 126

See Page 124

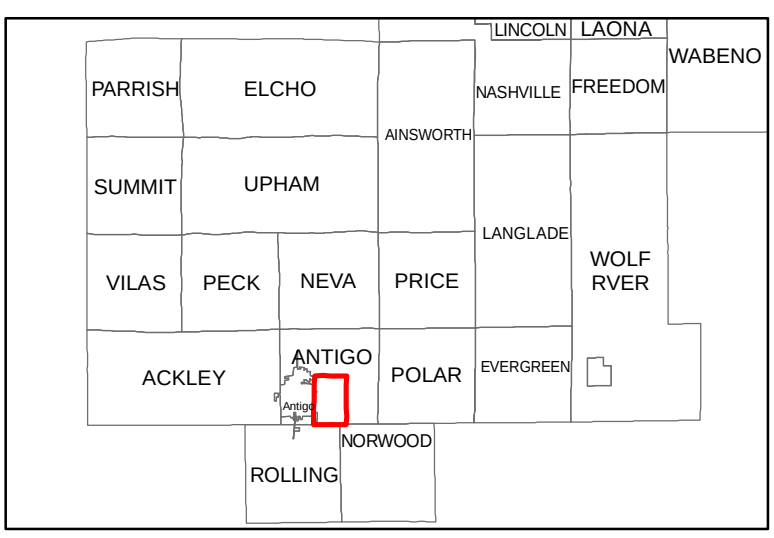


See Page 135

## Legend

### Snowmobile Trails

**Confidence**

High

Low

Intersections

N

1,700 850 0 1,700 Feet

Maps Created By: North Central Wisconsin Regional Planning Commission

See Page 107

# Langlade Co - Antigo

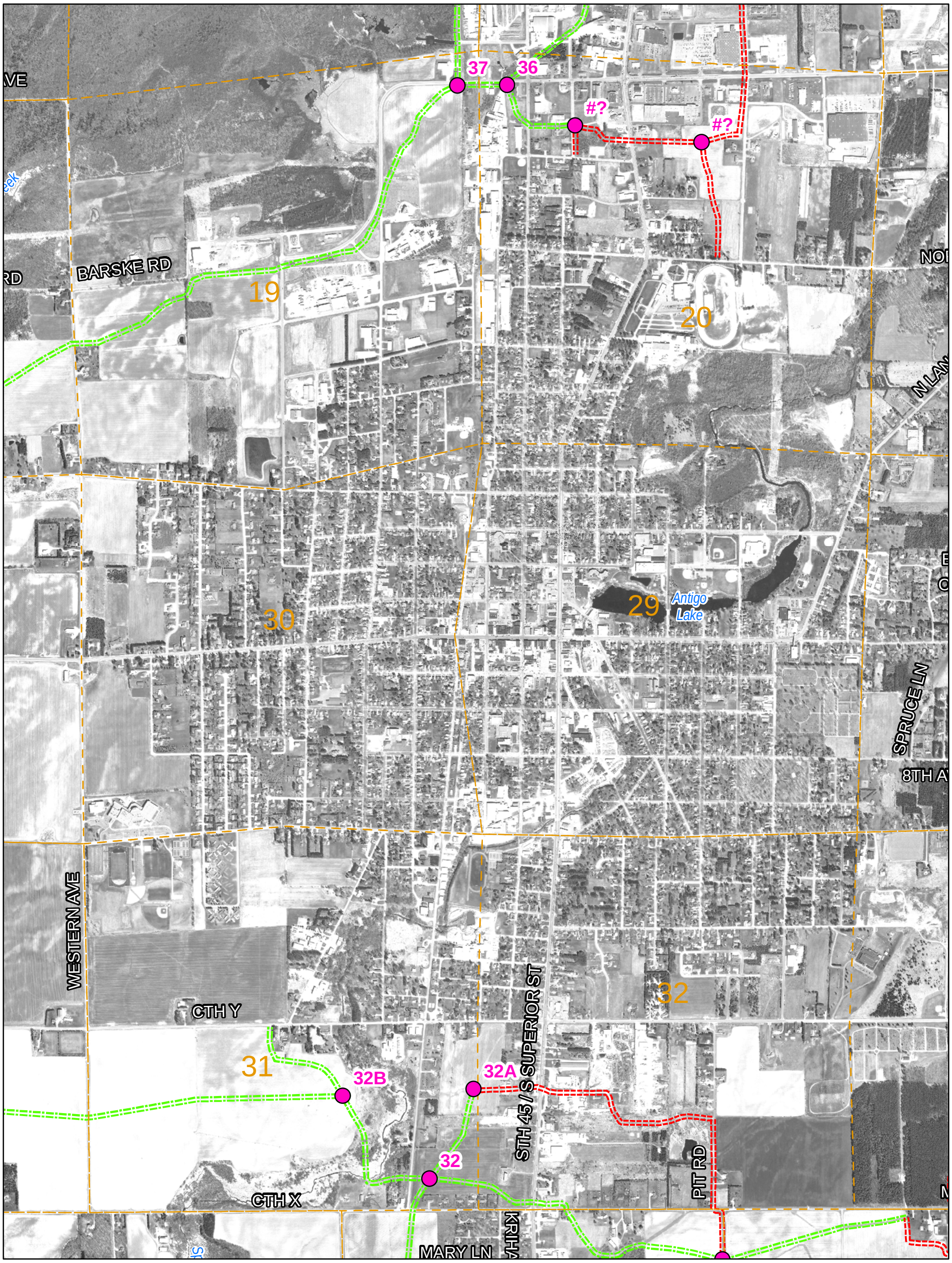


See Page 127

See Page 125

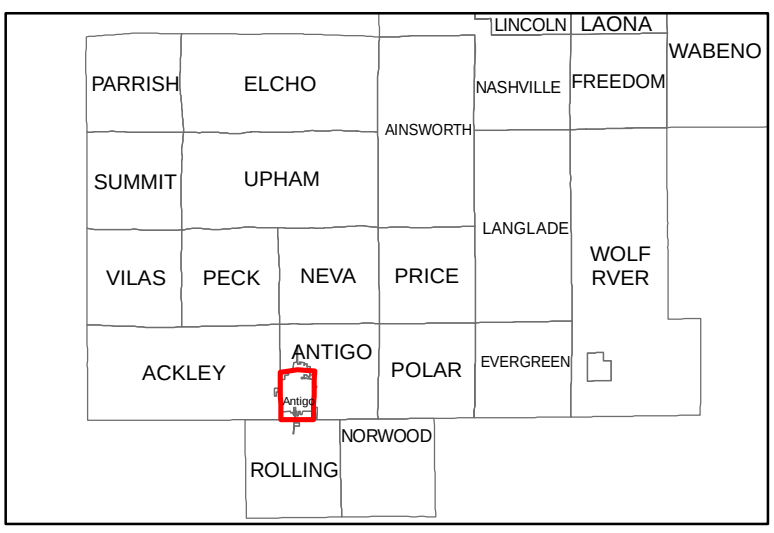


See Page 134

## Legend

### Snowmobile Trails

**Confidence**

High

Low

Intersections

N

1,750 875 0 1,750 Feet

Maps Created By: North Central Wisconsin Regional Planning Commission

See Page 107

# Langlade Co - Ackley

See Page 128

See Page 126

WESTERN AVE

Oldens Creek

HAZEL RD

BARSKE R

23

24

W 1ST AVE

26

ZIMA RD

25

31

WESTERN AVE

35

30

36

CTH HH

WINTER RD

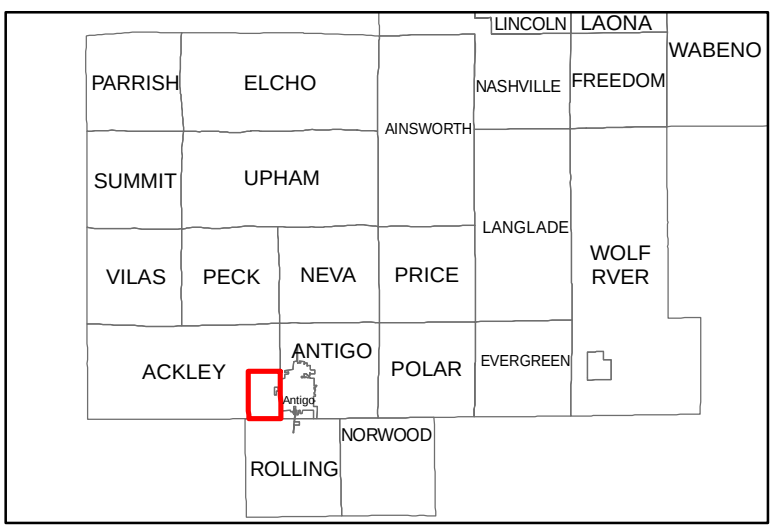


See Page 133

## Legend

### Snowmobile Trails

**Confidence**

High

Low

Intersections

N

1,700 850 0 1,700 Feet

Maps Created By: North Central Wisconsin Regional Planning Commission




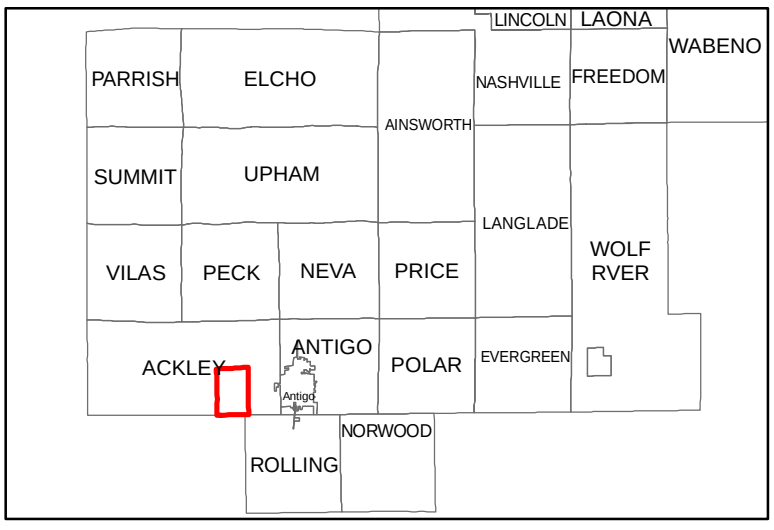


See Page 133

## Legend

**Snowmobile Trails**

**Confidence**

High

Low

Intersections

N

1,700 850 0 1,700 Feet

Maps Created By: North Central Wisconsin Regional Planning Commission

# Langlade Co - Ackley

See Page 130

See Page 128

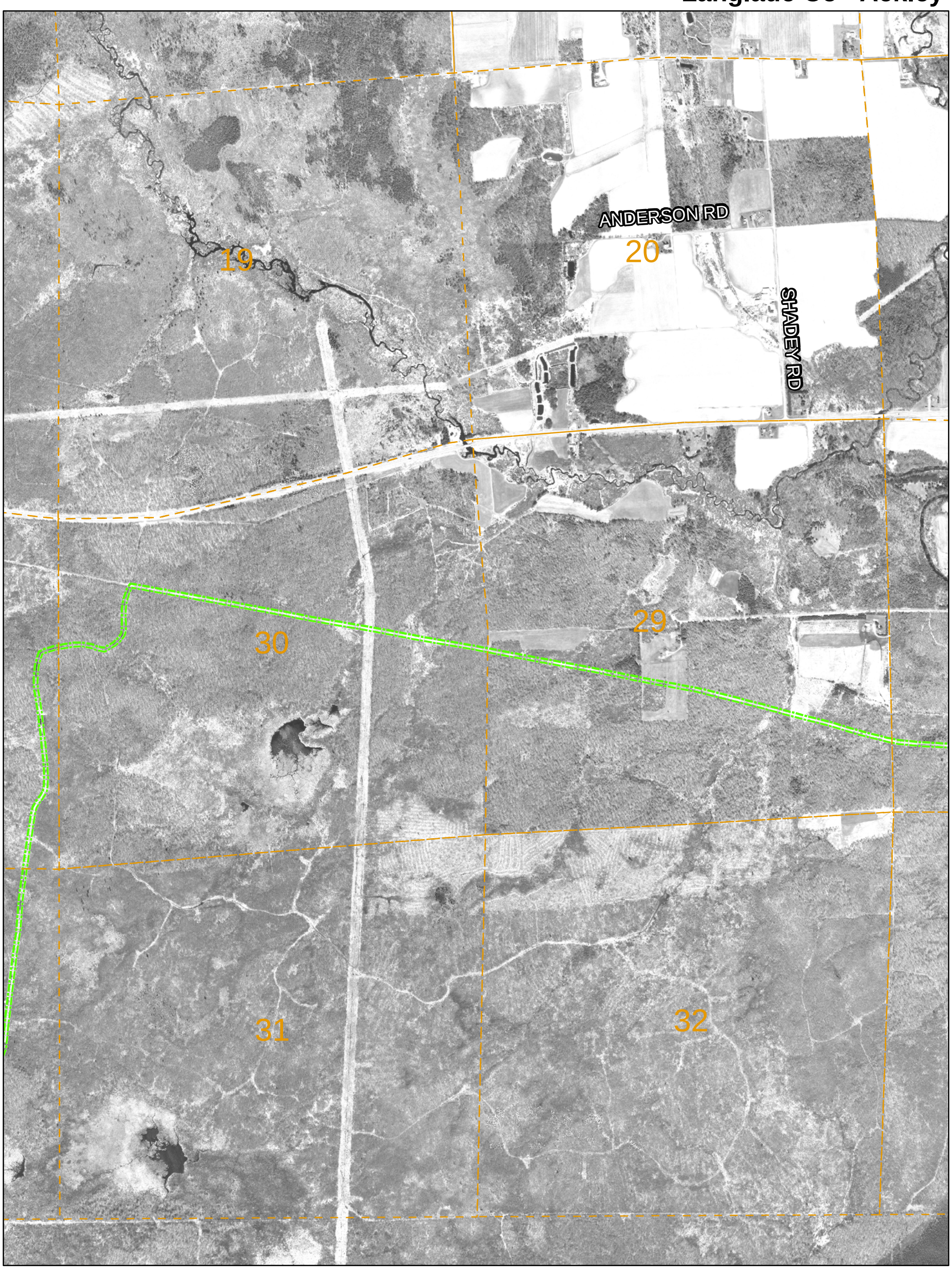


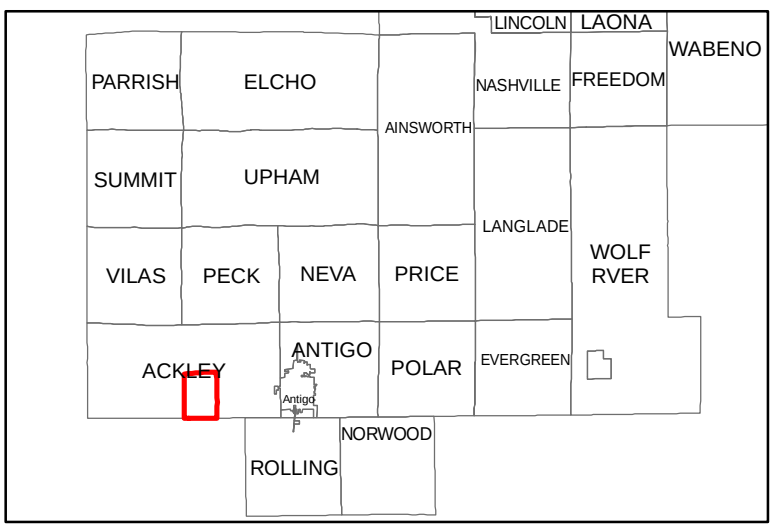


## Legend

**Snowmobile Trails**

**Confidence**

High

Low

Intersections

N

1,600 800 0 1,600 Feet

Maps Created By: North Central Wisconsin Regional Planning Commission

# Langlade Co - Ackley

See Page 131

See Page 129




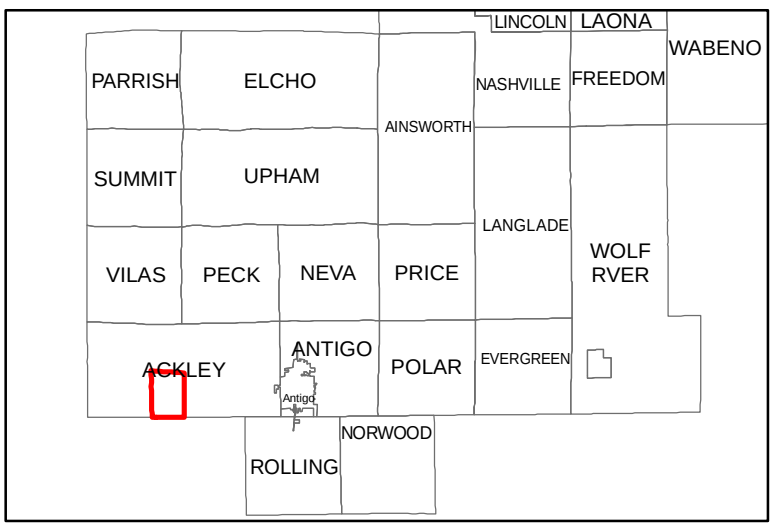


## Legend

### Snowmobile Trails

**Confidence**

High

Low

Intersections

N

1,600 800 0 1,600 Feet

Maps Created By: North Central Wisconsin Regional Planning Commission

# Langlade Co - Ackley

See Page 132

See Page 130




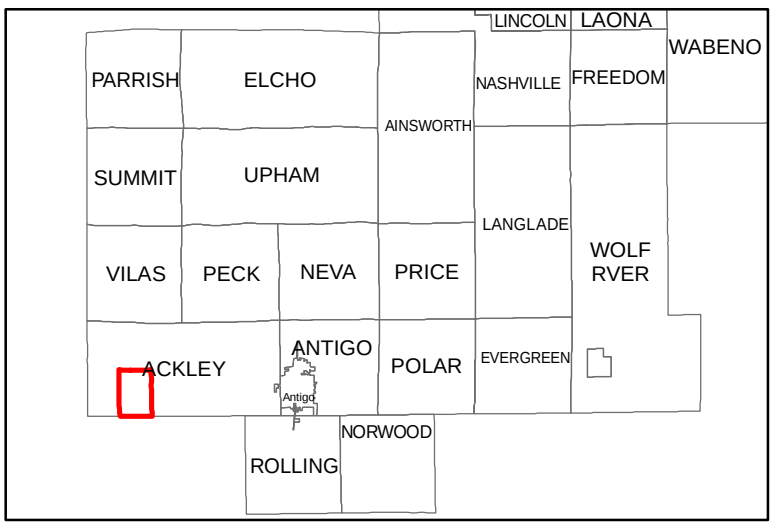


## Legend

### Snowmobile Trails

**Confidence**

High

Low

Intersections

N

1,600 800 0 1,600 Feet

Maps Created By: North Central Wisconsin Regional Planning Commission

See Page 106

# Langlade Co - Ackley



See Page 131

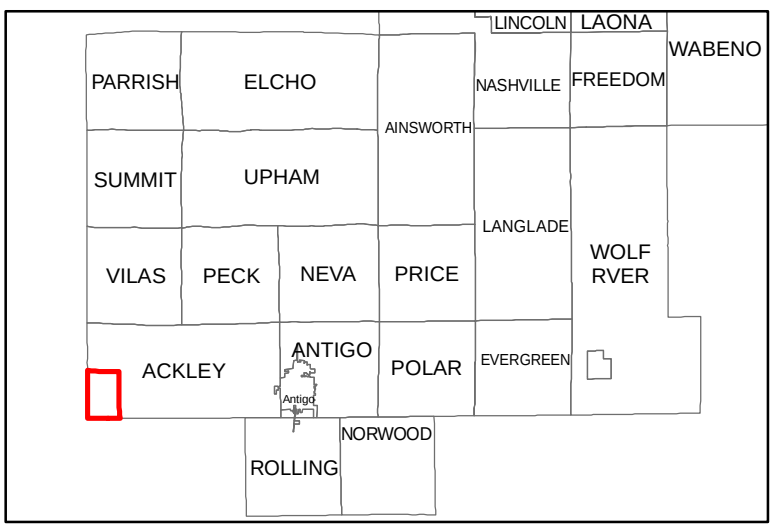


## Legend

**Snowmobile Trails**

**Confidence**

High

Low

Intersections

N

1,700 850 0 1,700 Feet

Maps Created By: North Central Wisconsin Regional Planning Commission

See Page 127

# Langlade Co - Rolling

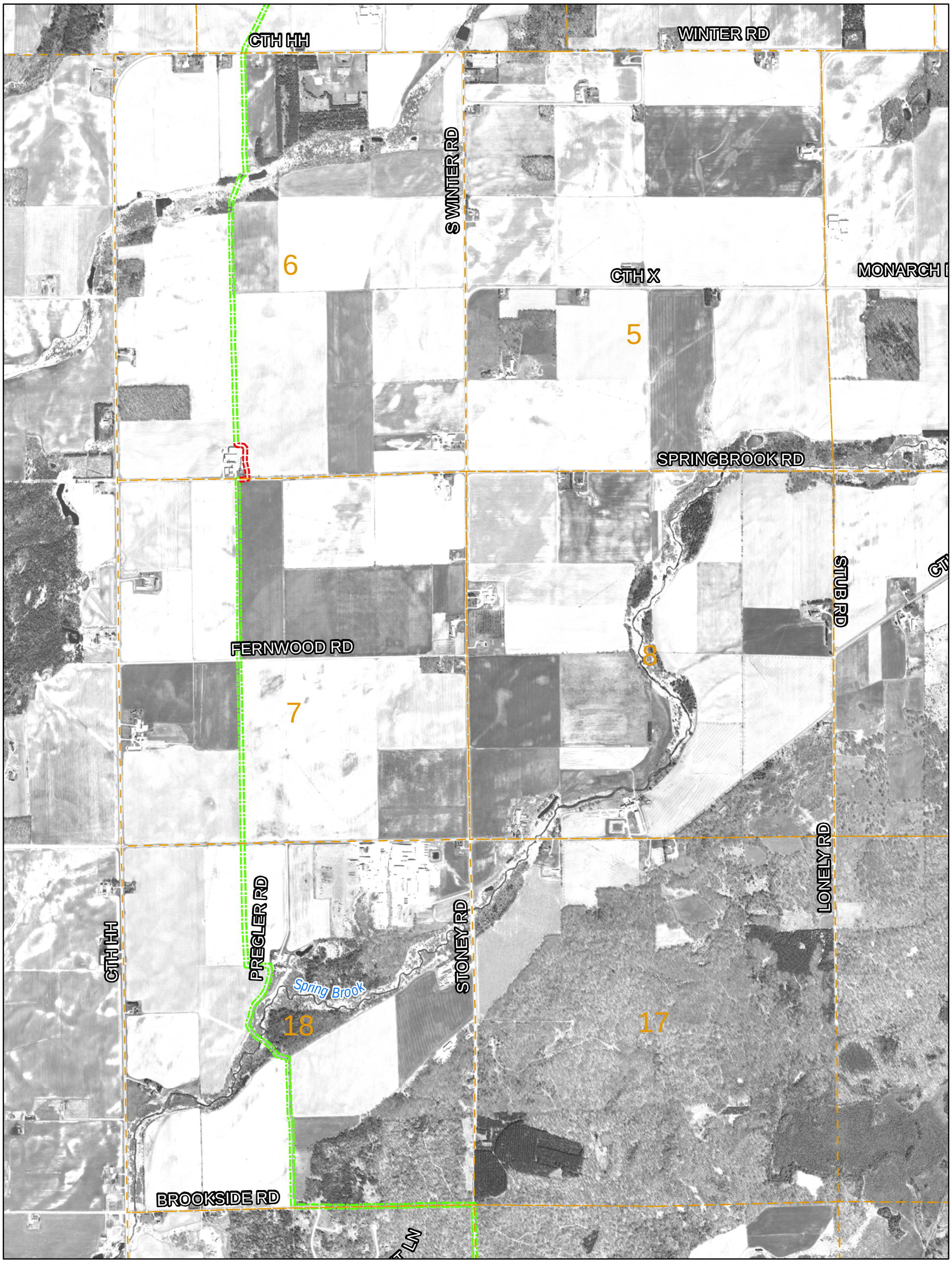


See Page 134

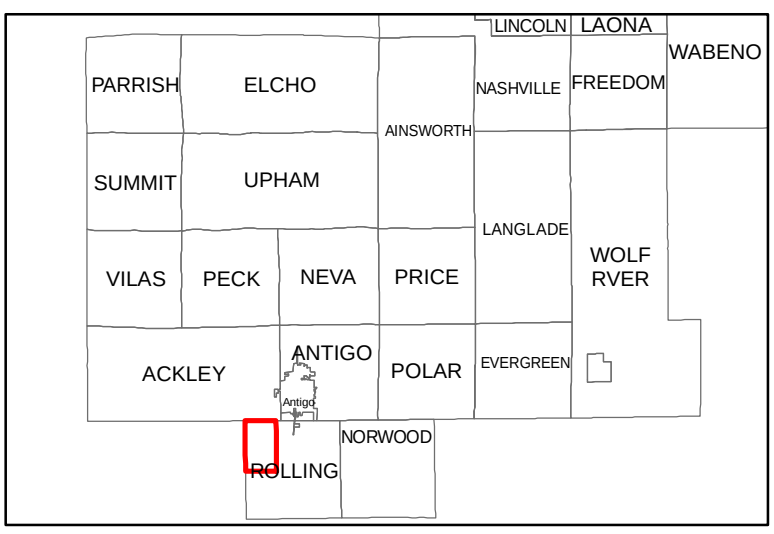


See Page 144

## Legend

**Snowmobile Trails**

**Confidence**

High

Low

Intersections

N

1,800 900 0 1,800 Feet

Maps Created By: North Central Wisconsin Regional Planning Commission

See Page 126

# Langlade Co - Rolling

See Page 133

See Page 135

See Page 143

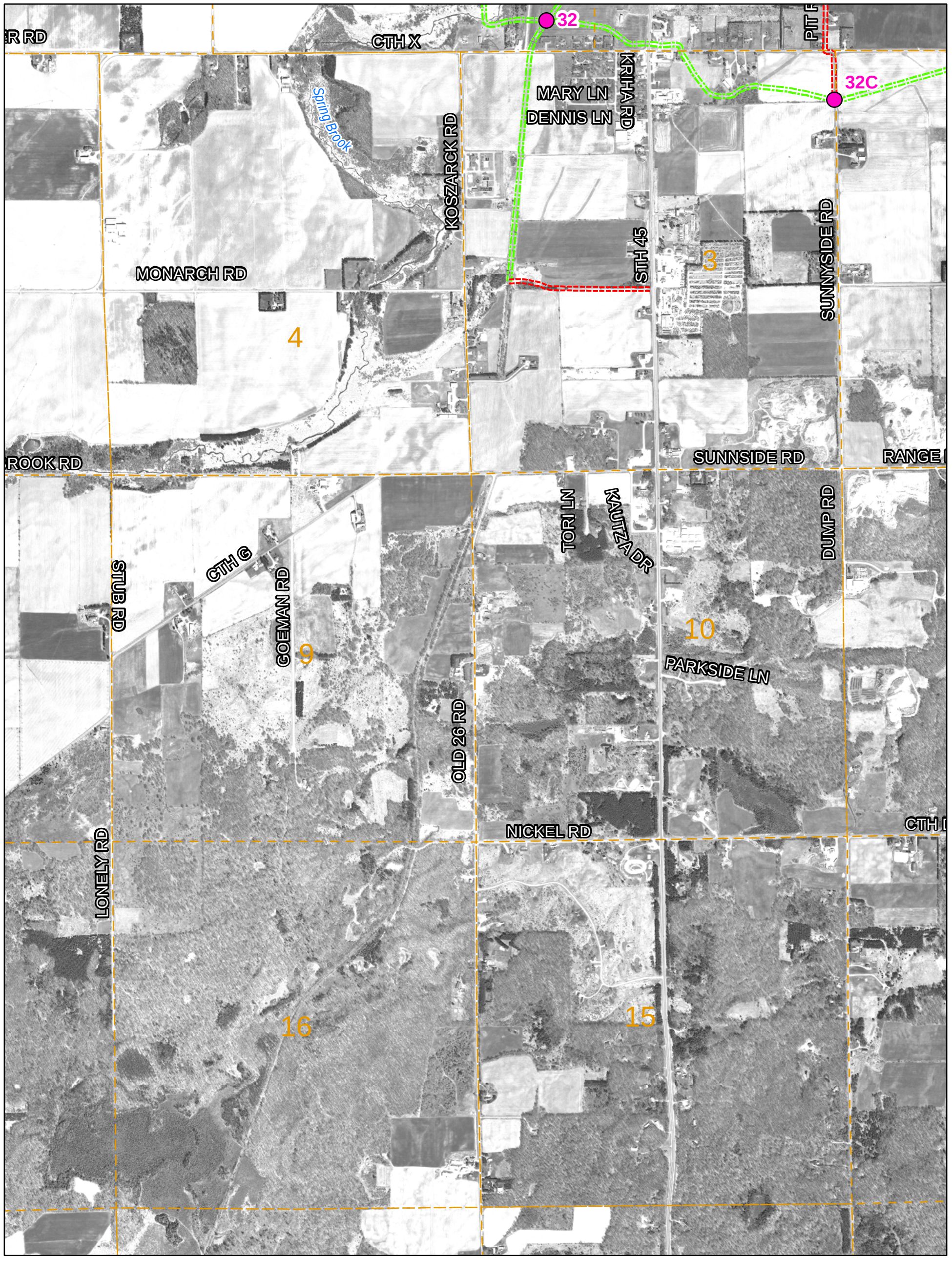


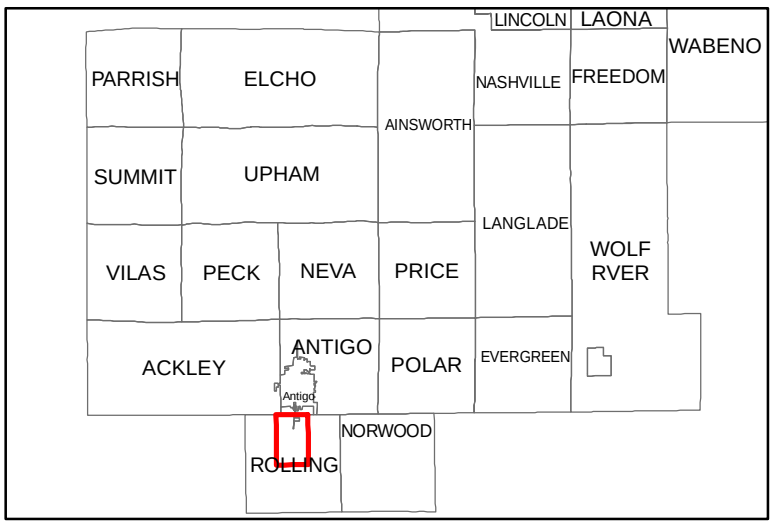


## Legend

**Snowmobile Trails**

**Confidence**

High

Low

Intersections

N

1,800 900 0 1,800 Feet

Maps Created By: North Central Wisconsin Regional Planning Commission

See Page 125

# Langlade Co - Rolling

PIT 5
MAPLEVIEW RD
32C
SUNNYSIDE RD
N ROLLWOOD RD
1
N ROLLWOOD RD
2
SIDE RD
RANGE RD
DUMP RD
HILLSIDE RD
MAPLE RD
W ROLLWOOD RD
NORWOOD
11
12
LN
CTH D
CTH W
ROLLING HILLS RD
CTH D
14
13
CTH W
ELBOW RD
Y RD

See Page 134

See Page 136

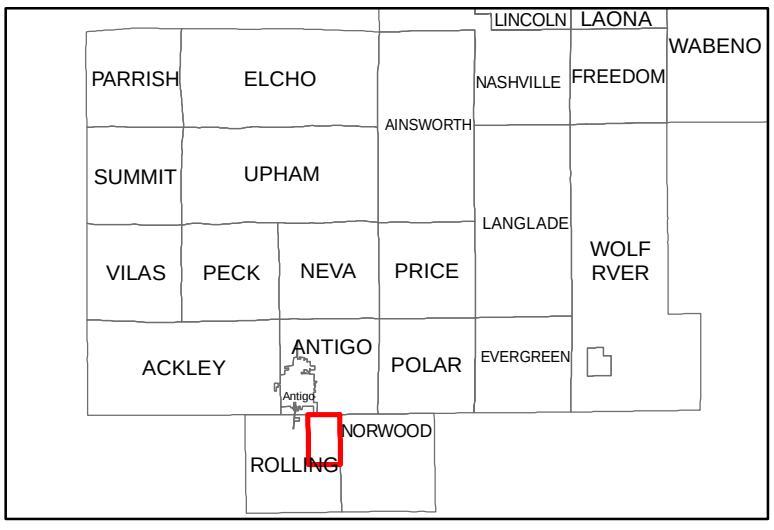


See Page 142

## Legend

**Snowmobile Trails**

**Confidence**

High

Low

Intersections

N

1,750 875 0 1,750 Feet

Maps Created By: North Central Wisconsin Regional Planning Commission

See Page 124

# Langlade Co - Norwood

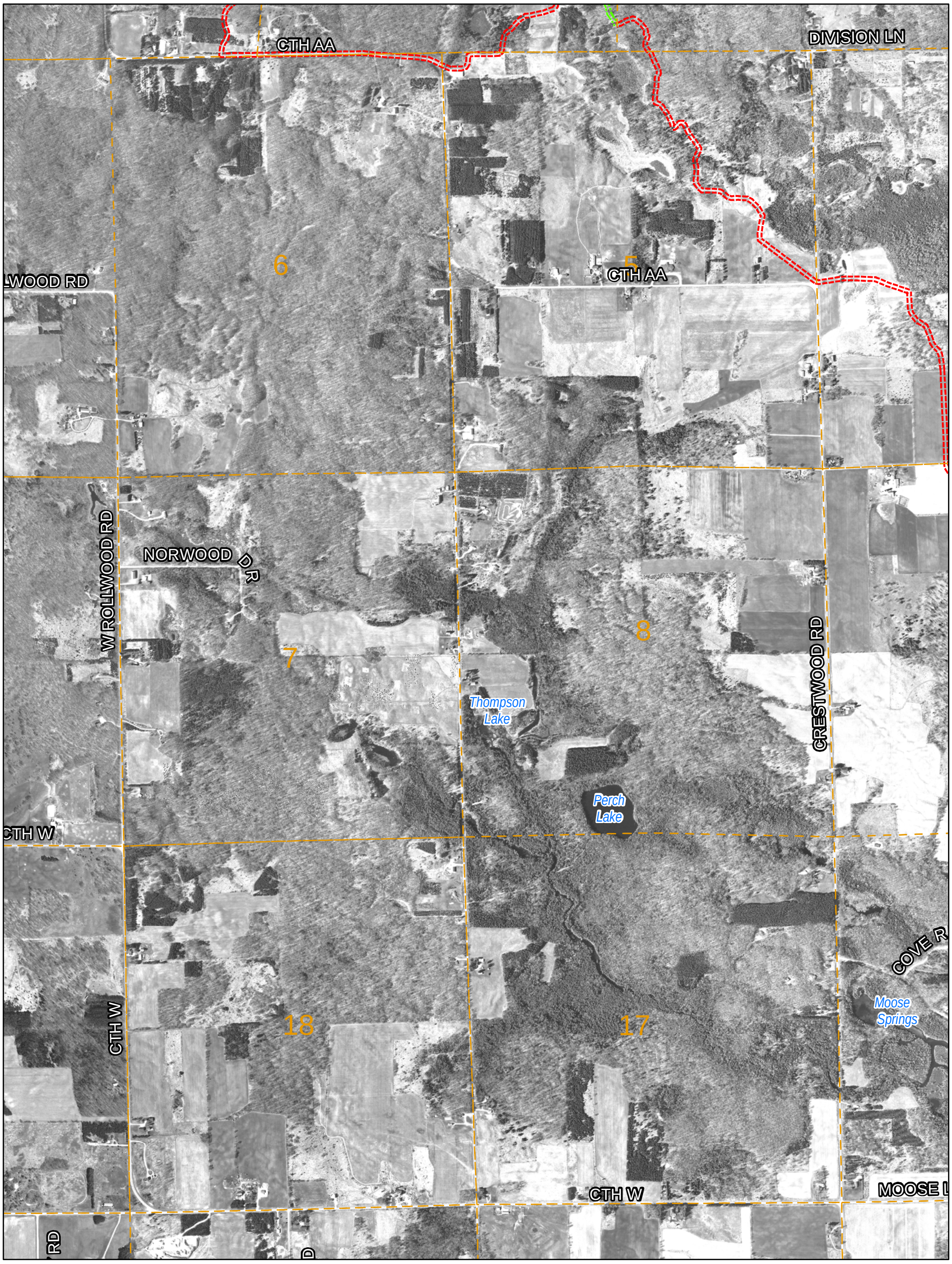


See Page 135

See Page 137

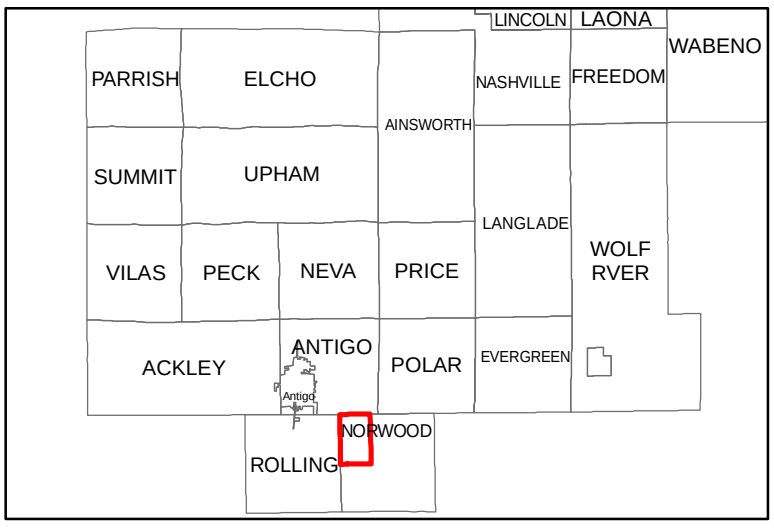


See Page 141

## Legend

### Snowmobile Trails

**Confidence**

High

Low

Intersections

N

1,750 875 0 1,750 Feet

Maps Created By: North Central Wisconsin Regional Planning Commission

See Page 136

See Page 138

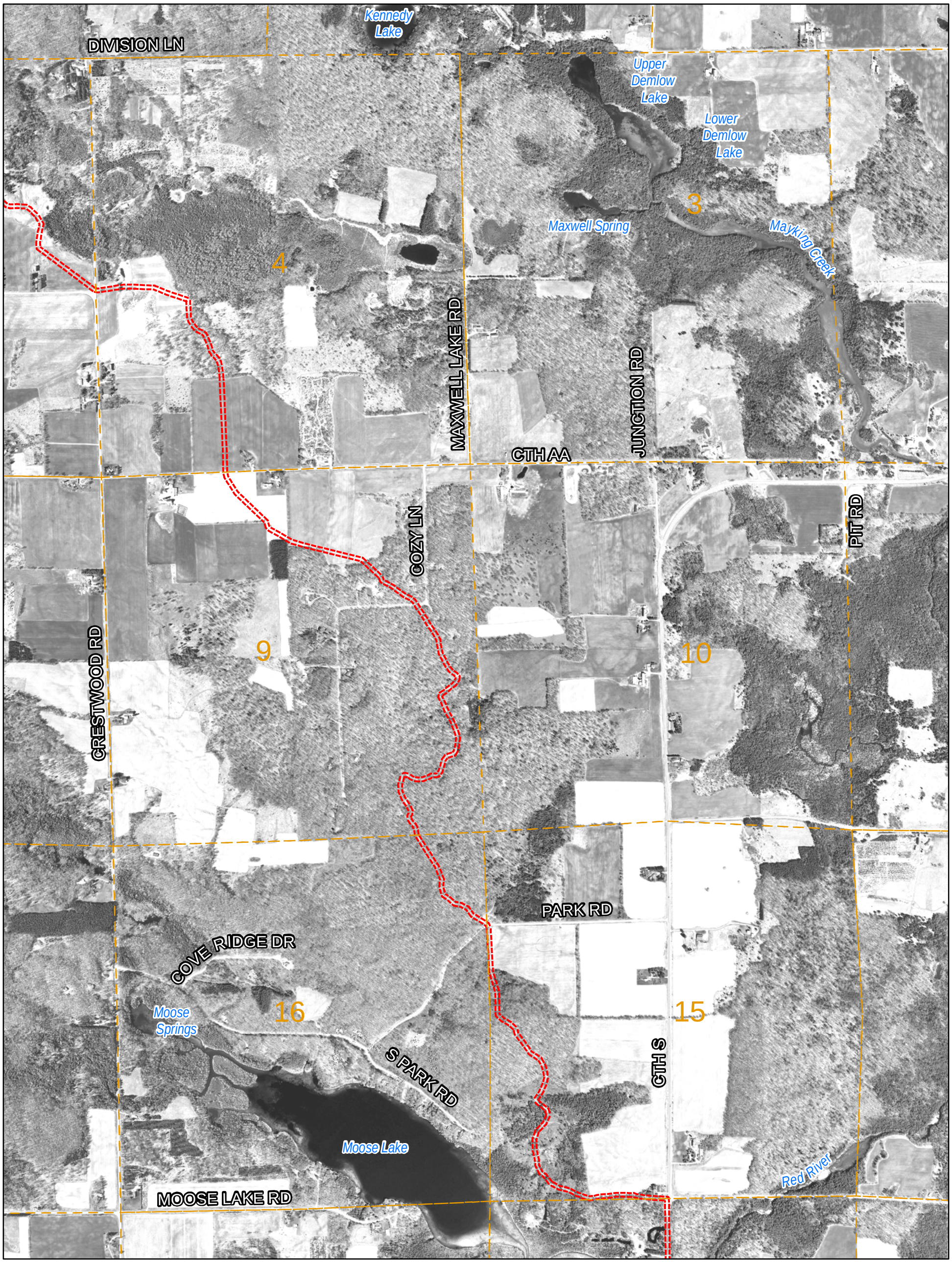


See Page 140

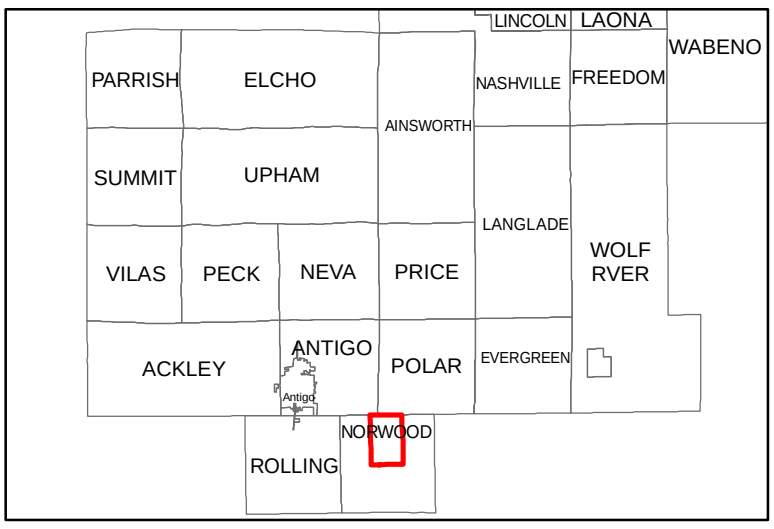


## Legend

### Snowmobile Trails

**Confidence**

High

Low

Intersections

N

1,750 875 0 1,750 Feet

Maps Created By: North Central Wisconsin Regional Planning Commission

See Page 122

# Langlade Co - Norwood

See Page 137

See Page 139

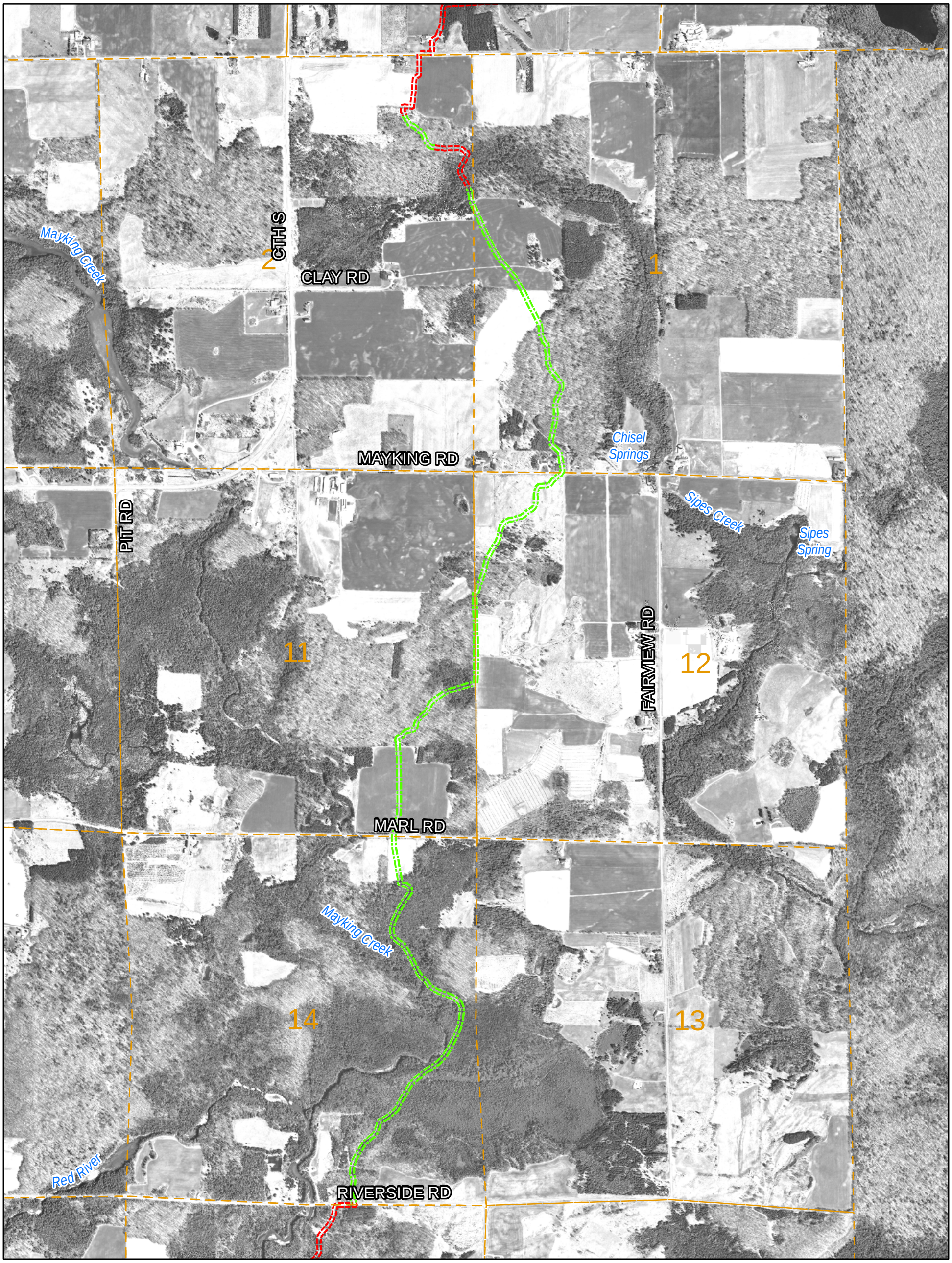


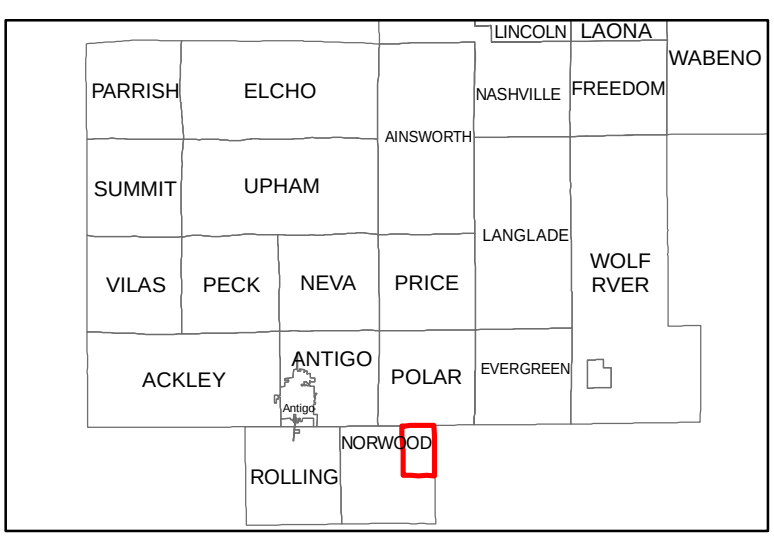


## Legend

### Snowmobile Trails

**Confidence**

High

Low

Intersections

N

1,800 900 0 1,800 Feet

Maps Created By: North Central Wisconsin Regional Planning Commission

See Page 138

# Langlade Co - Norwood

See Page 140

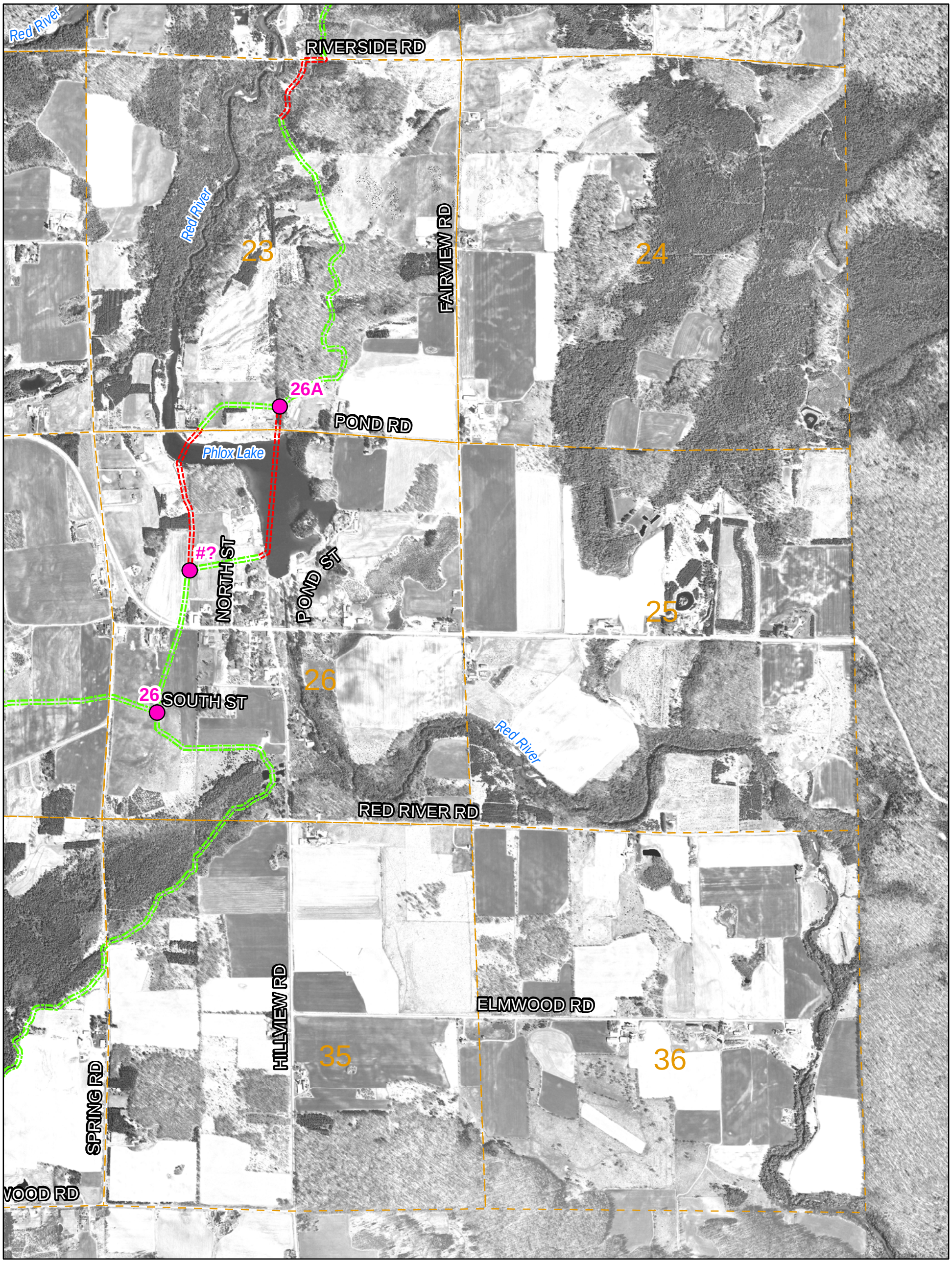


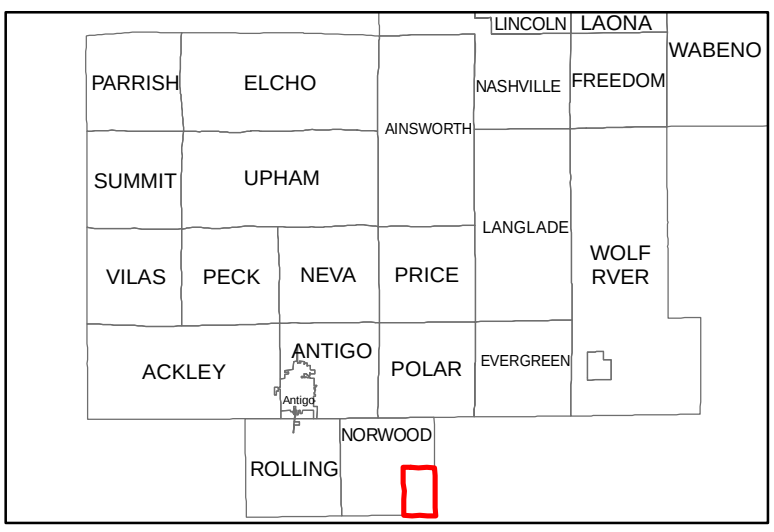


## Legend

### Snowmobile Trails

**Confidence**

High

Low

Intersections

N

1,700 850 0 1,700 Feet

Maps Created By: North Central Wisconsin Regional Planning Commission

See Page 137

# Langlade Co - Norwood

See Page 141

See Page 139

MOOSE LAKE RD

Red River

VALLEY RD

CTH W

22

21

STH 47

PINE LN

27

#?

28

27

26

Hilger Lake

EVERGREEN RD

33

34

MAPLE RD

SPRING RD

HUTCHWOOD RD

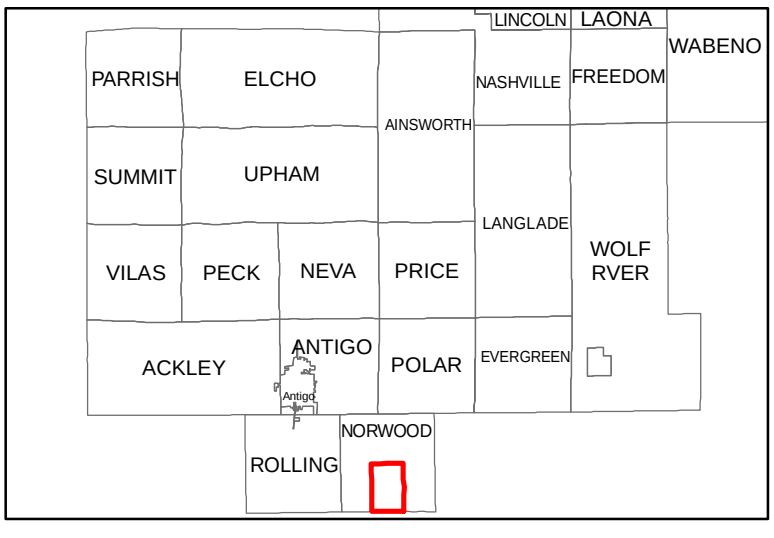


## Legend

**Snowmobile Trails**

**Confidence**

High

Low

Intersections

N

1,700 850 0 1,700 Feet

Maps Created By: North Central Wisconsin Regional Planning Commission

See Page 136

# Langlade Co - Norwood

See Page 142

See Page 140

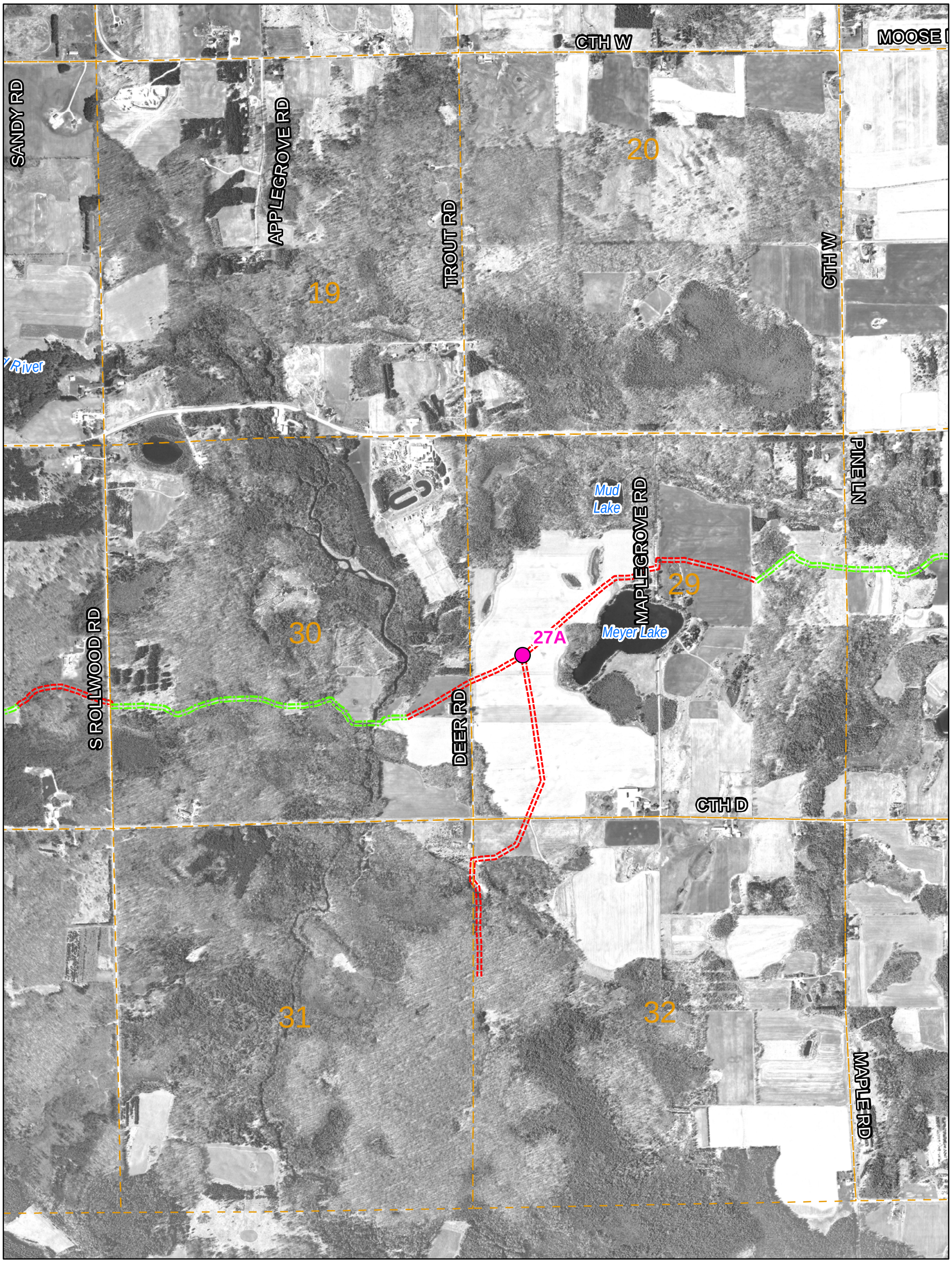


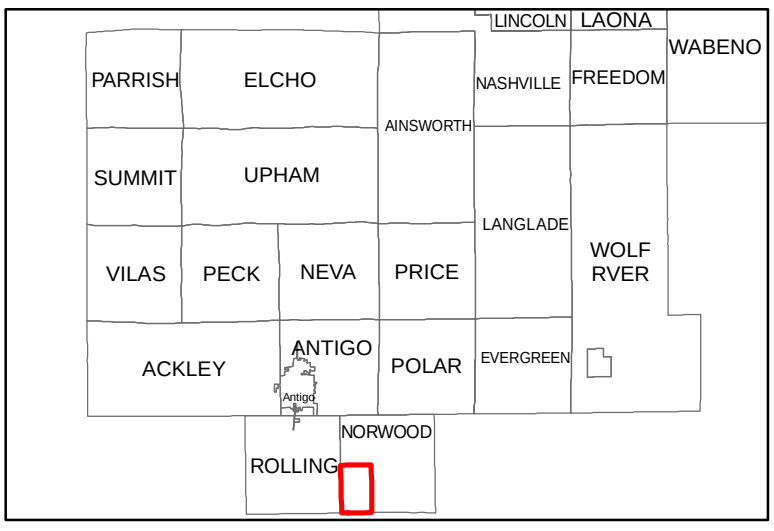


## Legend

### Snowmobile Trails

**Confidence**

High

Low

Intersections

N

1,700 850 0 1,700 Feet

Maps Created By: North Central Wisconsin Regional Planning Commission

See Page 143

See Page 141

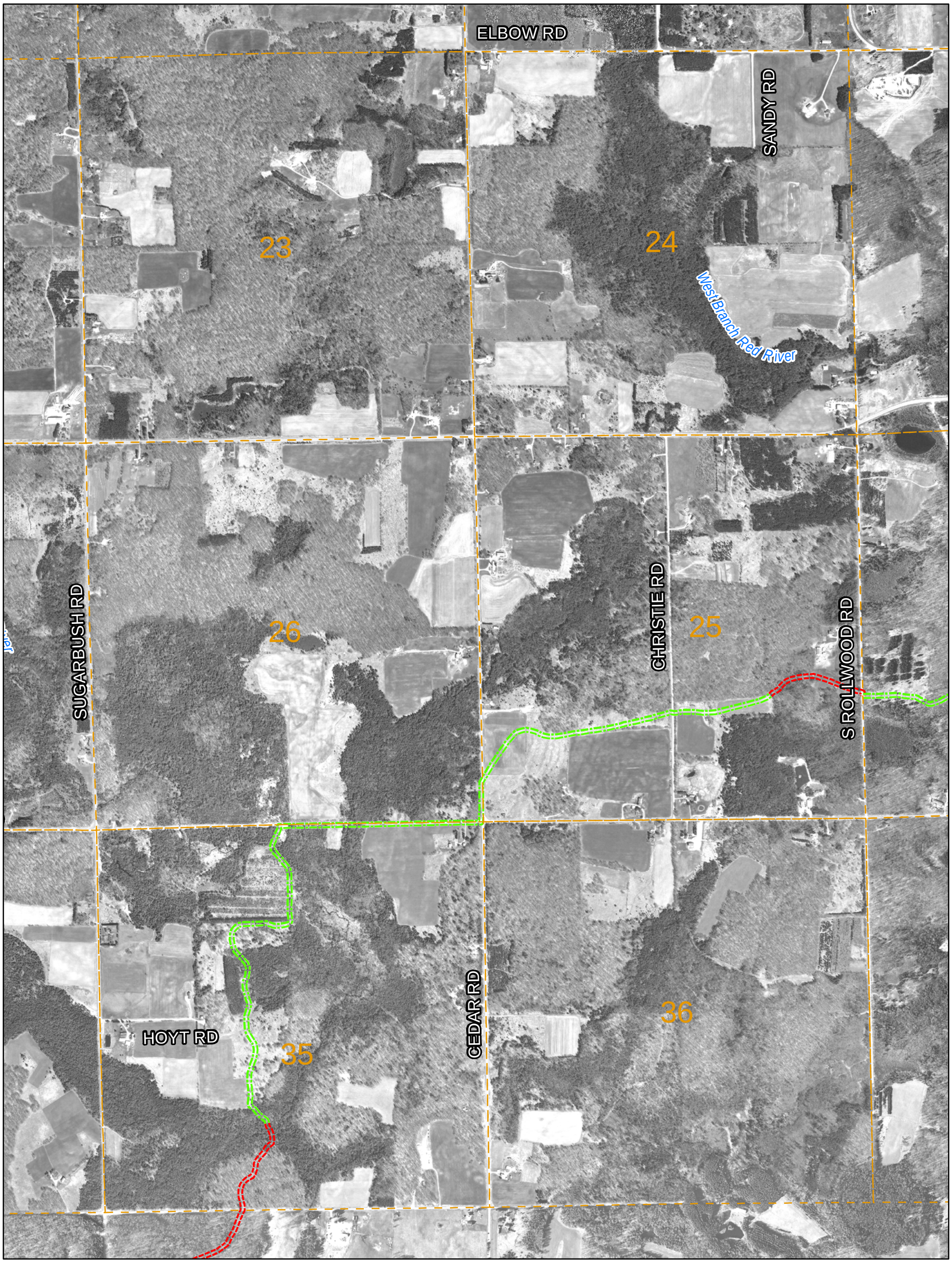


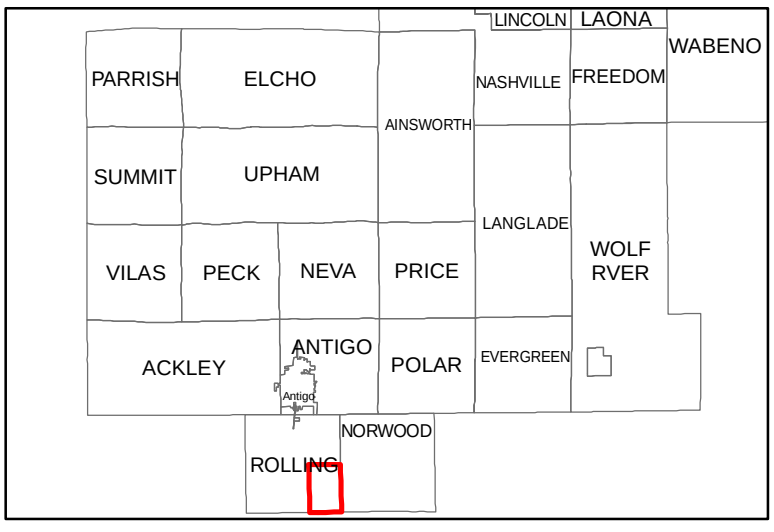


## Legend

### Snowmobile Trails

**Confidence**

High

Low

Intersections

N

1,700 850 0 1,700 Feet

Maps Created By: North Central Wisconsin Regional Planning Commission

See Page 144

See Page 142

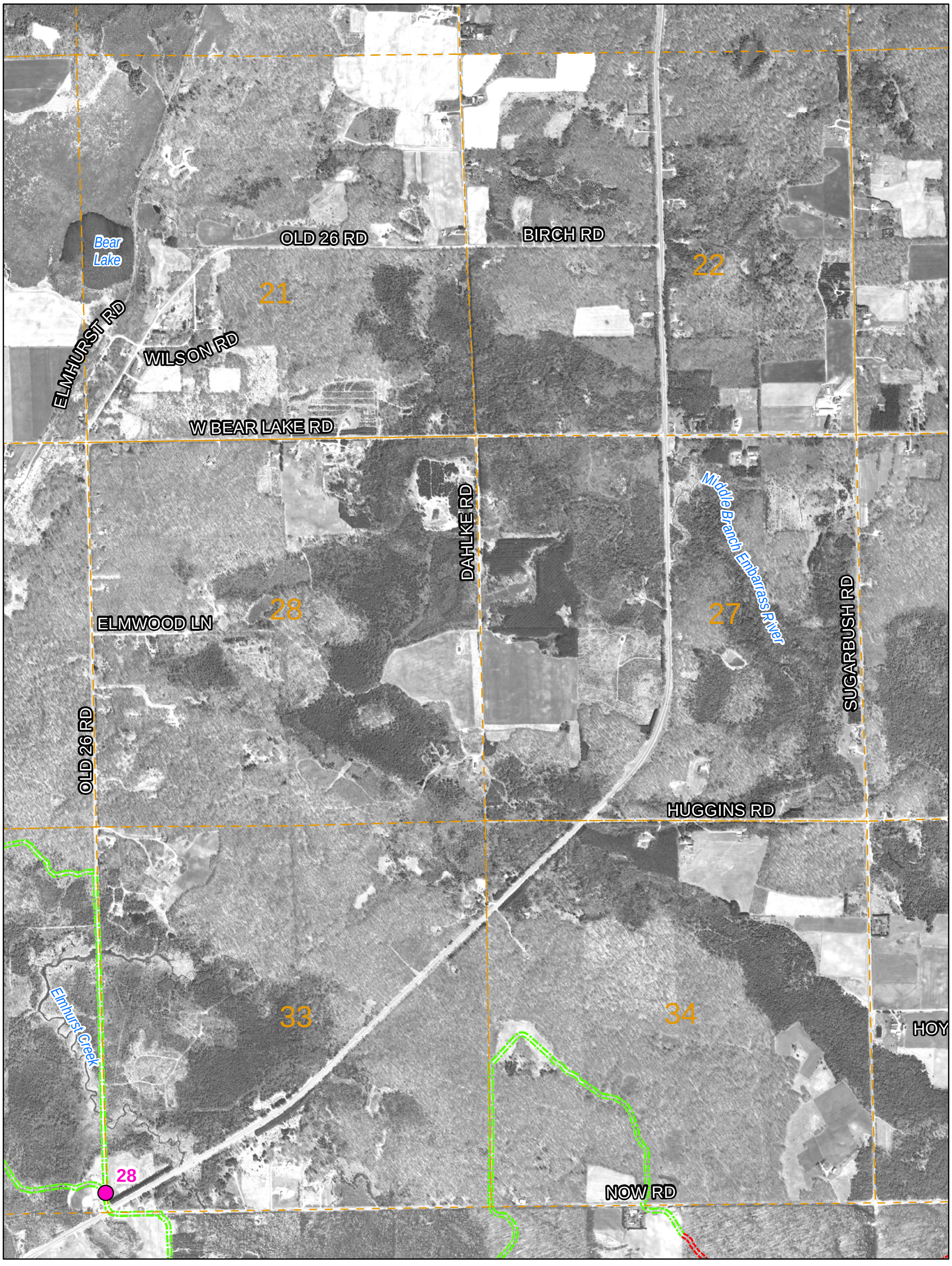


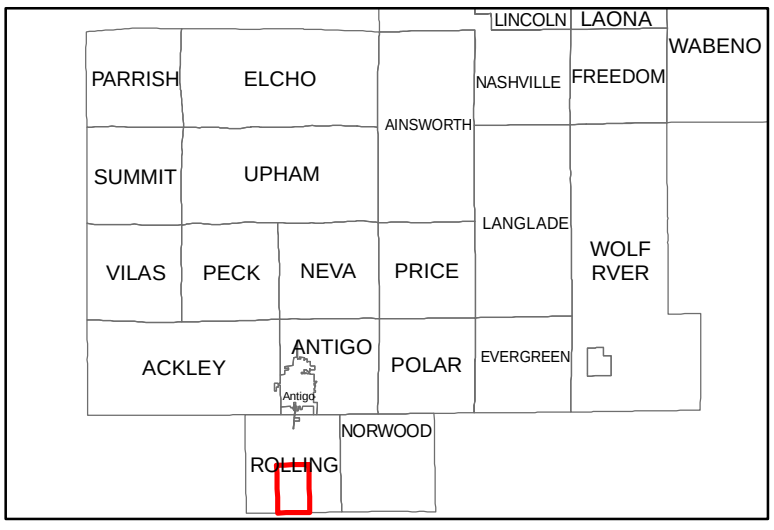


## Legend

**Snowmobile Trails**

**Confidence**

High

Low

Intersections

N

1,700 850 0 1,700 Feet

Maps Created By: North Central Wisconsin Regional Planning Commission

See Page 133

# Langlade Co - Rolling

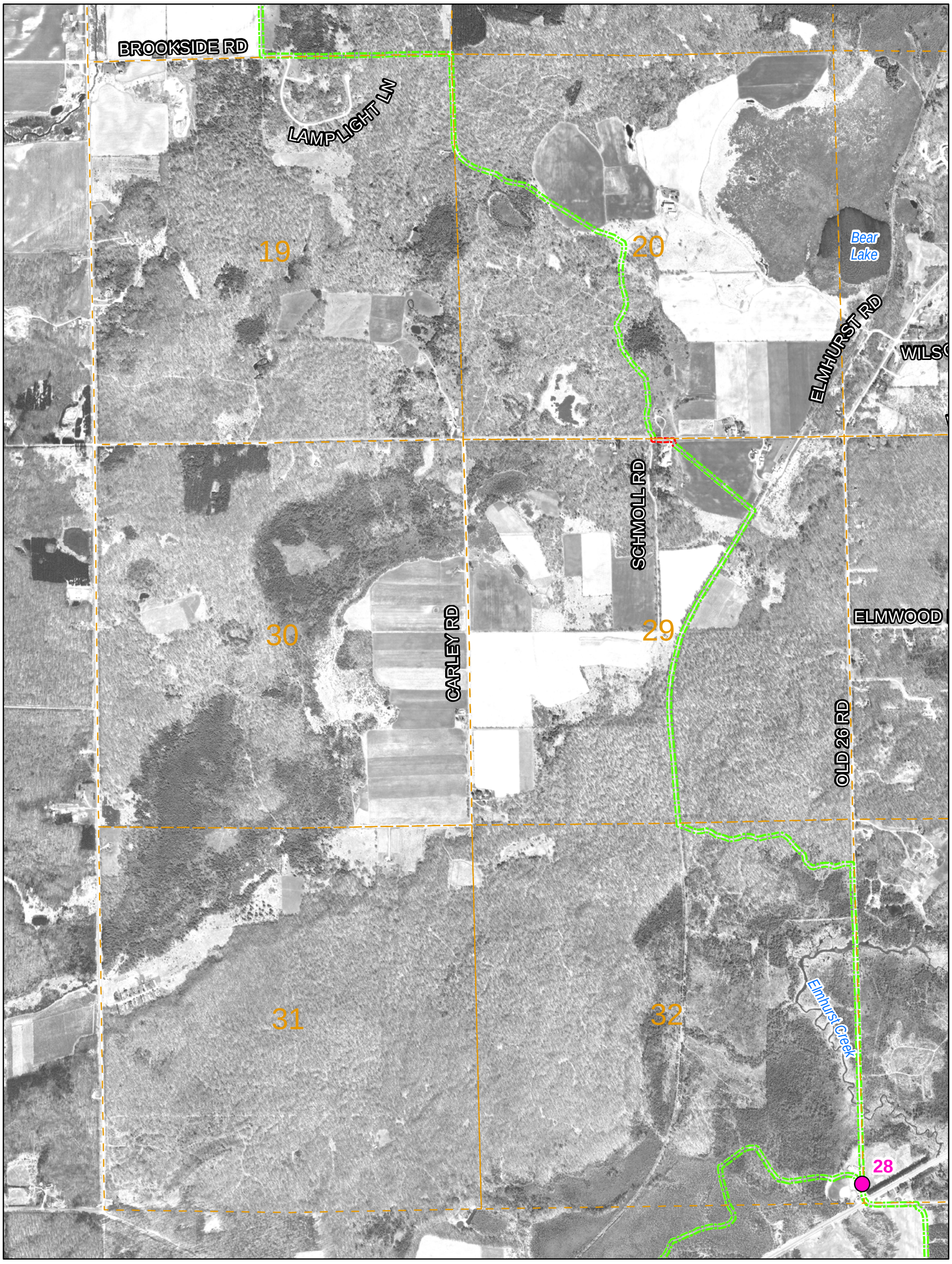


See Page 143

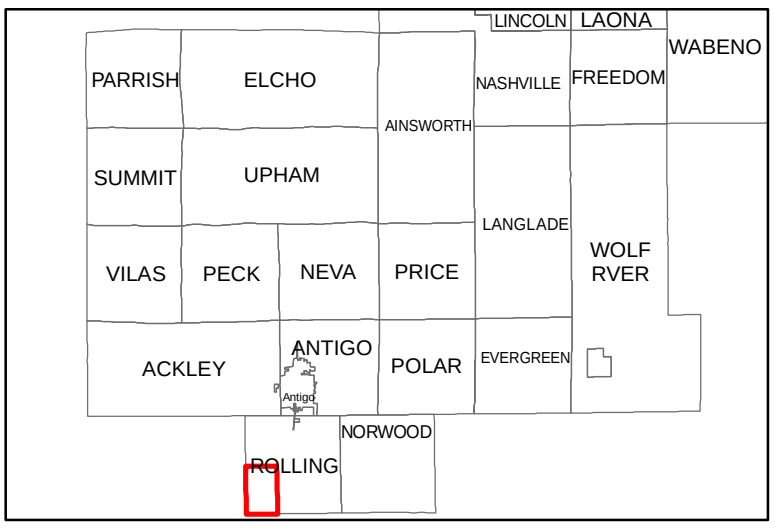


## Legend

**Snowmobile Trails**

**Confidence**

High

Low

Intersections

N

1,700 850 0 1,700 Feet

Maps Created By: North Central Wisconsin Regional Planning Commission